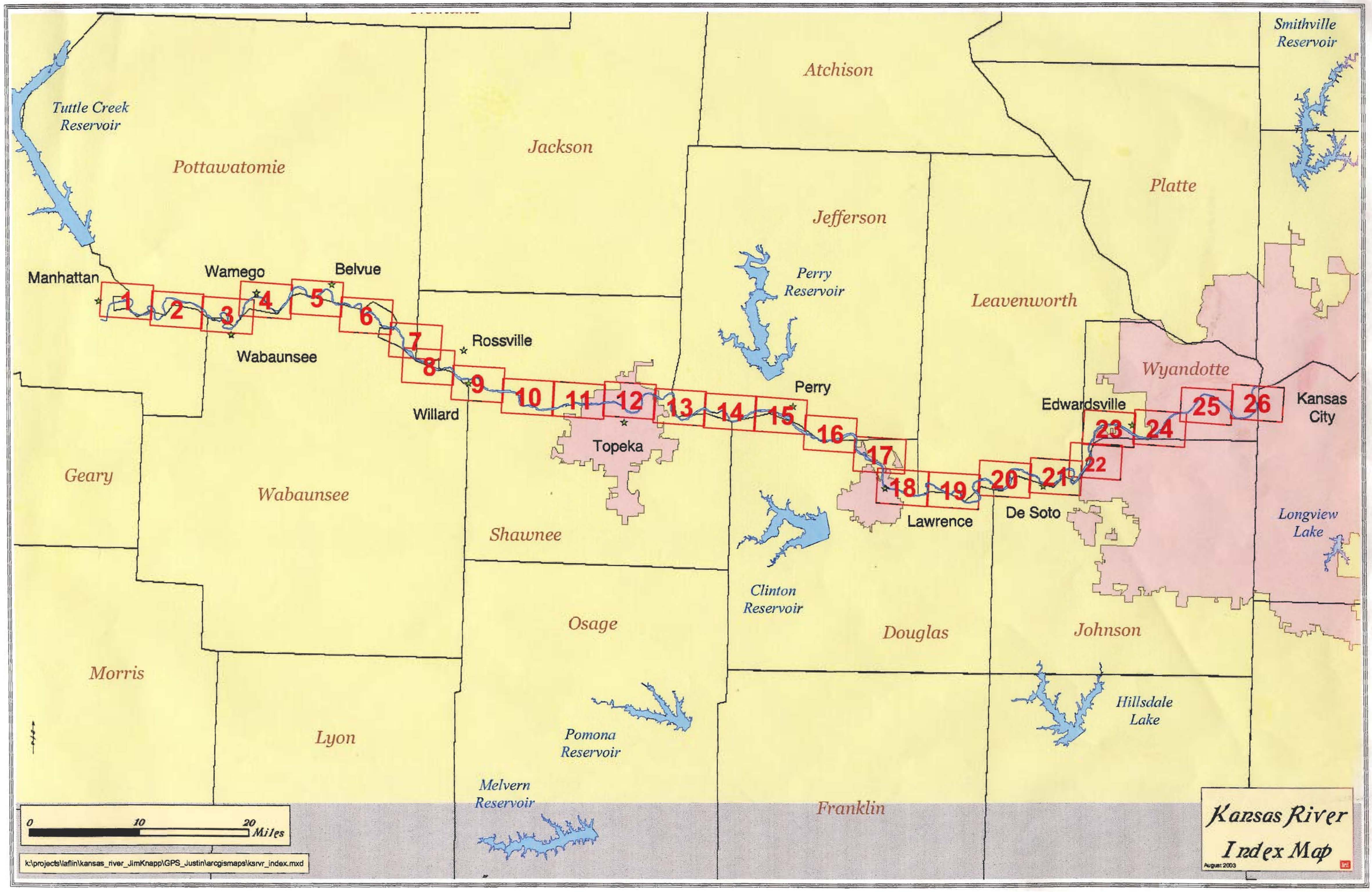
Kansas River Index Map
August 2003
Tuttle Creek Reservoir
Smithville Reservoir
Perry Reservoir
Clinton Reservoir
Pomona Reservoir
Melvern Reservoir
Hillsdale Lake
Longview Lake
Pottawatomie
Jackson
Atchison
Jefferson
Platte
Leavenworth
Wyandotte
Geary
Wabaunsee
Shawnee
Osage
Douglas
Johnson
Morris
Lyon
Franklin
Manhattan
Wamego
Belvue
Wabaunsee
Rossville
Willard
Topeka
Perry
Lawrence
De Soto
Edwardsville
Kansas City
1
2
3
4
5
6
7
8
9
10
11
12
13
14
15
16
17
18
19
20
21
22
23
24
25
26
0
10
20
Miles
k:\projects\laflin\kansas_river_JimKnapp\GPS_Justin\arcgismaps\ksrvr_index.mxd


Bluemont Hill
Swamp Angel
Manhattan
Fairmont
Pertinent Information
Projection: UTM Zone 15 (Meters)
Datum: NAD83
Color Photo Date: Summer 2002
Panchromatic Photo Date: 1994
Created by: USACE, KC District,
GDS Team
Date: August 21, 2003
k:\projects\laflin\kansas_river_JimKnapp\
GPS_Justin\arcgismaps\kansas_river.mxd
0
0.5
1
Miles
Kansas River
Plate 1


Swamp Angel
Saint George
Zeandale
Pertinent Information
Projection: UTM Zone 15 (Meters)
Datum: NAD83
Color Photo Date: Summer 2002
Panchromatic Photo Date: 1994
Created by: USACE, KC District,
GDS Team
Date: August 21, 2003
k:\projects\laflin\kansas_river_JimKnapp\
GPS_Justin\arcgismaps\kansas_river.mxd
0
0.5
1
Miles
Kansas River
Plate 2


Pertinent Information
Projection: UTM Zone 15 (Meters)
Datum: NAD83
Color Photo Date: Summer 2002
Panchromatic Photo Date: 1994
Created by: USACE, KC District,
GDS Team
Date: August 21, 2003
k:\projects\laflin\kansas_river_JimKnapp\
GPS_Justin\arcgismaps\kansas_river.mxd
Wabaunsee
0
0.5
1
Miles
Kansas River
Plate 3


Wamego
Pertinent Information
Projection: UTM Zone 15 (Meters)
Datum: NAD83
Color Photo Date: Summer 2002
Panchromatic Photo Date: 1994
Created by: USACE, KC District,
GDS Team
Date: August 21, 2003
k:\projects\iaflin\kansas_river_JimKnapp\
GPS_Justin\arcgismaps\kansas_river.mxd
0
0.5
1
Miles
Kansas River
Plate 4


Belvue
Pertinent Information
Projection: UTM Zone 15 (Meters)
Datum: NAD83
Color Photo Date: Summer 2002
Panchromatic Photo Date: 1994
Created by: USACE, KC District,
GDS Team
Date: August 21, 2003
k:\projects\laflin\kansas_river_JimKnapp\
GPS_Justin\arcgismaps\kansas_river.mxd
0
0.5
1
Miles
Kansas River
Plate 5


Saint Marys
Pertinent Information
Projection: UTM Zone 15 (Meters)
Datum: NAD83
Color Photo Date: Summer 2002
Panchromatic Photo Date: 1994
Created by: USACE, KC District,
GDS Team
Date: August 21, 2003
k:\projects\iaflin\kansas_river_JimKnapp\
GPS_Justin\arcgismaps\kansas_river.mxd
0
0.5
1
Miles
Kansas River
Plate 6


Pertinent Information
Projection: UTM Zone 15 (Meters)
Datum: NAD83
Color Photo Date: Summer 2002
Panchromatic Photo Date: 1994
Created by: USACE, KC District,
GDS Team
Date: August 21, 2003
k:\projects\laflin\kansas_river_JimKnapp\
GPS_Justin\arcgismaps\kansas_river.mxd
0
0.5
1
Miles
Kansas River
Plate 7


104
103
Pertinent Information
Projection: UTM Zone 15 (Meters)
Datum: NAD83
Color Photo Date: Summer 2002
Panchromatic Photo Date: 1994
Created by: USACE, KC District,
GDS Team
Date: August 21, 2003
k:\projects\laflin\kansas_river_JimKnapp\
GPS_Justin\arcgismaps\kansas_river.mxd
0
0.5
1
Miles
Kansas River
Plate 8


103
102
101
100
Willard
099
098
097
Pertinent Information
Projection: UTM Zone 15 (Meters)
Datum: NAD83
Color Photo Date: Summer 2002
Panchromatic Photo Date: 1994
Created by: USACE, KC District,
GDS Team
Date: August 21, 2003
k:\projects\lafiin\kansas_river_JimKnapp\
GPS_Justin\arcgismaps\kansas_river.mxd
0
0.5
1
Miles
Kansas River
Plate 9


Kiro
097
096
Valencia
095
094
093
092
Pertinent Information
Projection: UTM Zone 15 (Meters)
Datum: NAD83
Color Photo Date: Summer 2002
Panchromatic Photo Date: 1994
Created by: USACE, KC District,
GDS Team
Date: August 21, 2003
k:\projects\laflin\kansas_river_JimKnapp\
GPS_Justin\arcgismaps\kansas_river.mxd
0
0.5
1
Miles
Kansas River
Plate 10

Menoken
090
089
088
087
091
Pertinent Information
Projection: UTM Zone 15 (Meters)
Datum: NAD83
Color Photo Date: Summer 2002
Panchromatic Photo Date: 1994
Created by: USACE, KC District,
GDS Team
Date: August 21, 2003
k:\projects\laflin\kansas_river_JimKnapp\
GPS_Justin\arcgismaps\kansas_river.mxd
0
0.5
1
Miles
Kansas River
Plate 11


081
082
083
084
085
086
087
North Topeka
Oakland
Topeka
Pertinent Information
Projection: UTM Zone 15 (Meters)
Datum: NAD83
Color Photo Date: Summer 2002
Panchromatic Photo Date: 1994
Created by: USACE, KC District,
GDS Team
Date: August 21, 2003
k:\projects\lafin\kansas_river_JimKnapp\
GPS_Justin\arcgismaps\kansas_river.mxd
0
0.5
1
Miles
Kansas River
Plate 12

079
080
078
Grantville
077
074
075
076
Tecumseh
Pertinent Information
Projection: UTM Zone 15 (Meters)
Datum: NAD83
Color Photo Date: Summer 2002
Panchromatic Photo Date: 1994
Created by: USACE, KC District,
GDS Team
Date: August 21, 2003
k:\projects\laflin\kansas_river_JimKnapp\
GPS_Justin\arcgismaps\kansas_river.mxd
0
0.5
1
Miles
Kansas River
Plate 13


Newman
073
072
068
071
Spencer
Grover
069
070
Pertinent Information
Projection: UTM Zone 15 (Meters)
Datum: NAD83
Color Photo Date: Summer 2002
Panchromatic Photo Date: 1994
Created by: USACE, KC District,
GDS Team
Date: August 21, 2003
k:\projects\\afiin\kansas_river_JimKnapp\
GPS_Justin\arcgismaps\kansas_river.mxd
0
0.5
1
Miles
Kansas River
Plate 14


Medina
Perry
067
068
066
065
Grover
064
Lecompton
063
Pertinent Information
Projection: UTM Zone 15 (Meters)
Datum: NAD83
Color Photo Date: Summer 2002
Panchromatic Photo Date: 1994
Created by: USACE, KC District,
GDS Team
Date: August 21, 2003
k:\projects\laflin\kansas_river_JimKnapp\
GPS_Justin\arcgismaps\kansas_river.mxd
0
0.5
1
Miles
Kansas River
Plate 15

Buck Creek
058
059
060
061
062
057
Pertinent Information
Projection: UTM Zone 15 (Meters)
Datum: NAD83
Color Photo Date: Summer 2002
Panchromatic Photo Date: 1994
Created by: USACE, KC District,
GDS Team
Date: August 21, 2003
k:\projects\laflin\kansas_river_JimKnapp\
GPS_Justin\arcgismaps\kansas_river.mxd
0
0.5
1
Miles
Kansas River
Plate 16


058
057
056
055
054
Midland
Pertinent Information
Projection: UTM Zone 15 (Meters)
Datum: NAD83
Color Photo Date: Summer 2002
Panchromatic Photo Date: 1994
Created by: USACE, KC District,
GDS Team
Date: August 21, 2003
k:\projects\laflin\kansas_river_JimKnapp\
GPS_Justin\arcgismaps\kansas_river.mxd
0
0.5
1
Miles
Kansas River
Plate 17


053
052
051
050
049
048
047
Bismark Grove
Lawrence
Pertinent Information
Projection: UTM Zone 15 (Meters)
Datum: NAD83
Color Photo Date: Summer 2002
Panchromatic Photo Date: 1994
Created by: USACE, KC District,
GDS Team
Date: August 21, 2003
k:\projects\laflin\kansas_river_JimKnapp\
GPS_Justin\arcgismaps\kansas_river.mxd
0
0.5
1
Miles
Kansas River
Plate 18

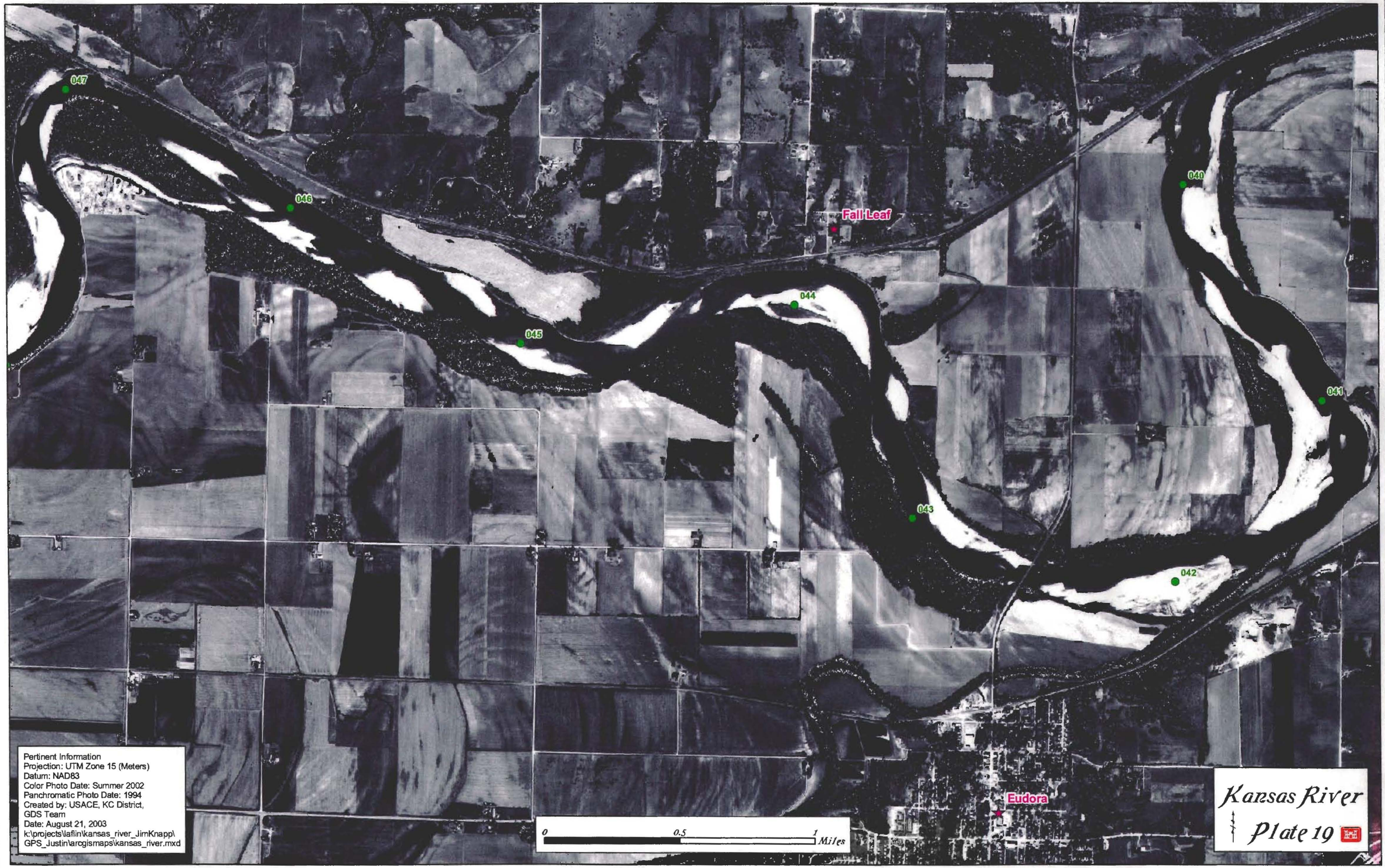
047
046
045
044
043
042
041
040
Fall Leaf
Eudora
0
0.5
1
Miles
Pertinent Information
Projection: UTM Zone 15 (Meters)
Datum: NAD83
Color Photo Date: Summer 2002
Panchromatic Photo Date: 1994
Created by: USACE, KC District,
GDS Team
Date: August 21, 2003
k:\projects\lafiin\kansas_river_JimKnapp\
GPS_Justin\arcgismaps\kansas_river.mxd
Kansas River
Plate 19


Linwood
034
033
035
039
038
036
037
Pertinent Information
Projection: UTM Zone 15 (Meters)
Datum: NAD83
Color Photo Date: Summer 2002
Panchromatic Photo Date: 1994
Created by: USACE, KC District,
GDS Team
Date: August 21, 2003
k:\projects\laflin\kansas_river_JimKnapp\
GPS_Justin\arcgismaps\kansas_river.mxd
0
0.5
1
Miles
Kansas River
Plate 20


Loring
Coldspur
028
029
Lenape
025
032
027
030
026
031
De Soto
Cedar
Pertinent Information
Projection: UTM Zone 15 (Meters)
Datum: NAD83
Color Photo Date: Summer 2002
Panchromatic Photo Date: 1994
Created by: USACE, KC District,
GDS Team
Date: August 21, 2003
k:\projects\laflin\kansas_river_JimKnapp\
GPS_Justin\arcgismaps\kansas_river.mxd
0
0.5
1
Miles
Kansas River
Plate 21


023
Loring
Frisbie
024
Coldspur
028
025
Monticello
Pertinent Information
Projection: UTM Zone 15 (Meters)
Datum: NAD83
Color Photo Date: Summer 2002
Panchromatic Photo Date: 1994
Created by: USACE, KC District,
GDS Team
Date: August 21, 2003
k:\projects\laflin\kansas_river_JimKnapp\
GPS_Justin\arcgismaps\kansas_river.mxd
0
0.5
1
Miles
Kansas River
Plate 22


Grandview
Sunflower
Lake of the Forest
Edwardsville
Bonner Springs
Chouteau
Wilder
020
019
018
017
021
022
Pertinent Information
Projection: UTM Zone 15 (Meters)
Datum: NAD83
Color Photo Date: Summer 2002
Panchromatic Photo Date: 1994
Created by: USACE, KC District,
GDS Team
Date: August 21, 2003
k:\projects\laflin\kansas_river_JimKnapp\
GPS_Justin\arcgismaps\kansas_river.mxd
0
0.5
1
Miles
Kansas River
Plate 23


011
012
Grinter Heights
013
Grove Center
Edwardsville
Morris
014
017
015
016
Lake Quivira
Holliday
Pertinent Information
Projection: UTM Zone 15 (Meters)
Datum: NAD83
Color Photo Date: Summer 2002
Panchromatic Photo Date: 1994
Created by: USACE, KC District,
GDS Team
Date: August 21, 2003
k:\projects\lafiin\kansas_river_JimKnapp\
GPS_Justin\arcgismaps\kansas_river.mxd
0
0.5
1
Miles
Kansas River
Plate 24

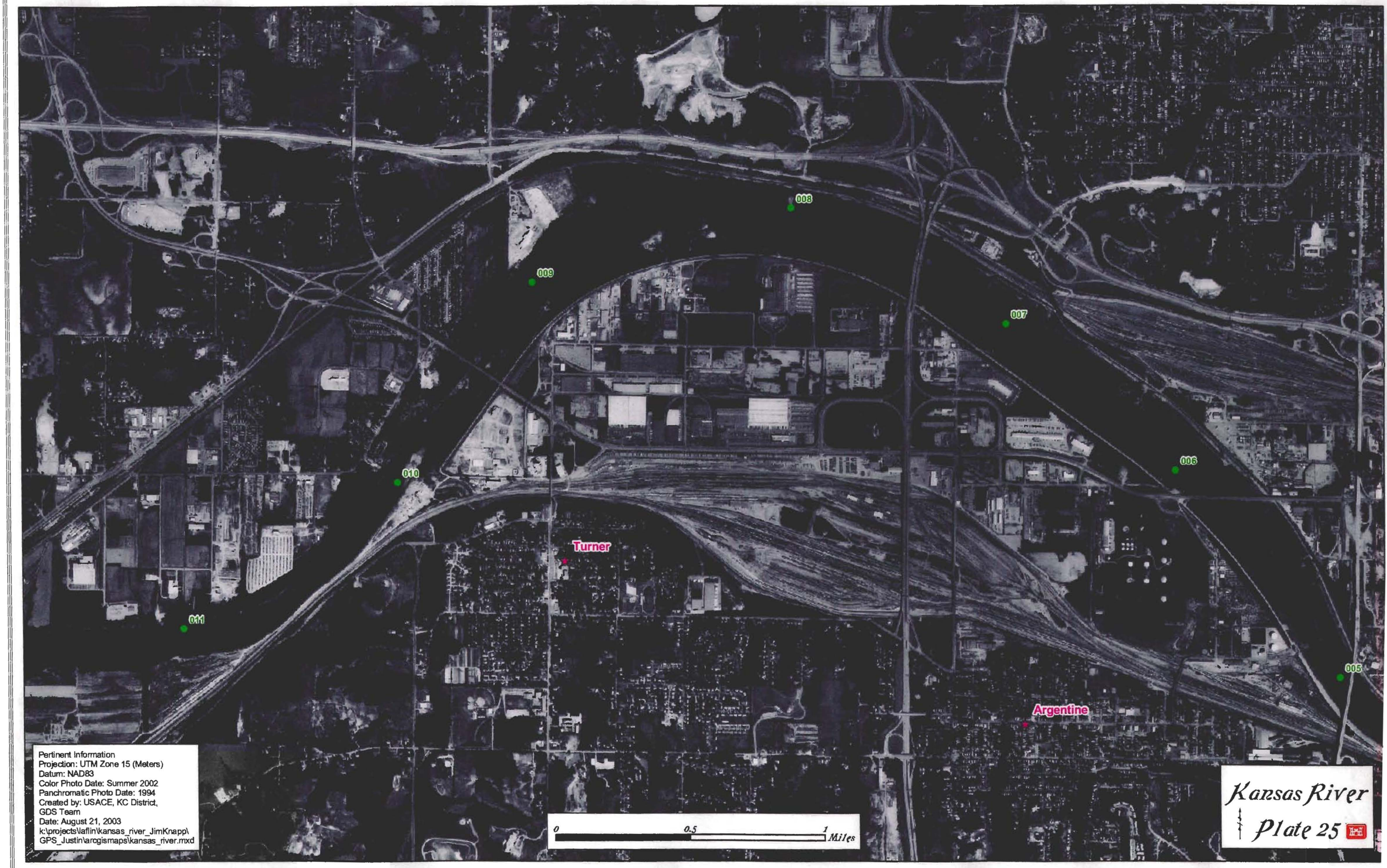
008
009
007
006
010
Turner
011
005
Argentine
Pertinent Information
Projection: UTM Zone 15 (Meters)
Datum: NAD83
Color Photo Date: Summer 2002
Panchromatic Photo Date: 1994
Created by: USACE, KC District,
GDS Team
Date: August 21, 2003
k:\projects\laflin\kansas_river_JimKnapp\
GPS_Justin\arcgismaps\kansas_river.mxd
0
0.5
1
Miles
Kansas River
Plate 25

Kansas City
000
001
002
003
004
005
006
Pertinent Information
Projection: UTM Zone 15 (Meters)
Datum: NAD83
Color Photo Date: Summer 2002
Panchromatic Photo Date: 1994
Created by: USACE, KC District,
GDS Team
Date: August 21, 2003
k:\projects\laflin\kansas_river_JimKnapp\
GPS_Justin\arcgismaps\kansas_river.mxd
0
0.5
1
Miles
Kansas River
Plate 26