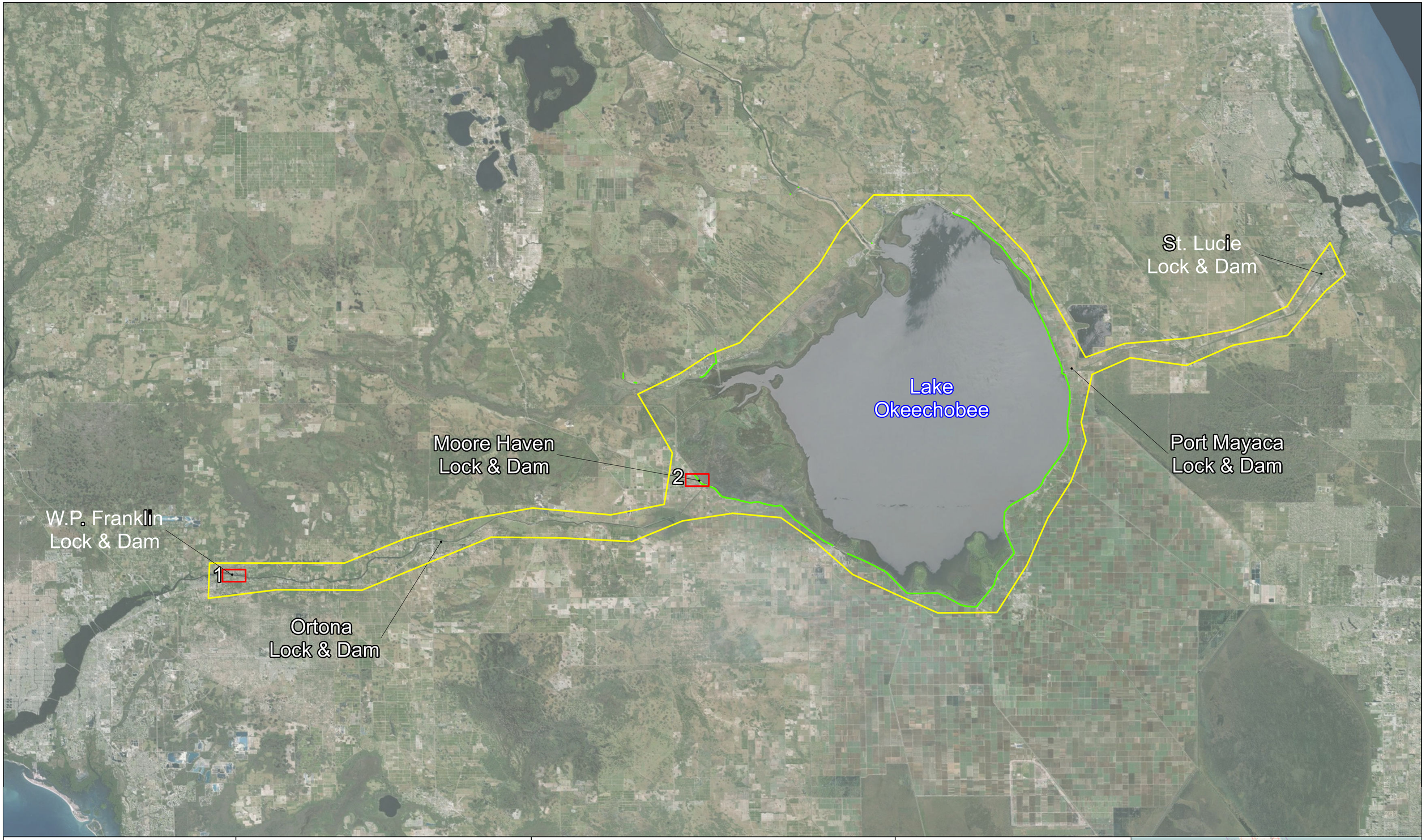

US ARMY CORPS OF ENGINEERS
JACKSONVILLE DISTRICT

Index Map

Map Author: E. Butler

Map Reviewer: J. Yearwood

Date Created: 7/14/2017

Document Name: Lake Okeechobee PMP Scope Title

Imagery: ESRI Maps

Basemap: ESRI Imagery 2013

Doc Path: P:\OWW_PMP\MXD\Lake Okeechobee PMP Scope Title.mxd

Central and South Florida Project
Okeechobee Waterway

N

0 31,000 62,000 93,000 124,000

Feet

1:230,000

Legend

- Lake Okeechobee Scenic Trail
- Focus Areas
- Project Area

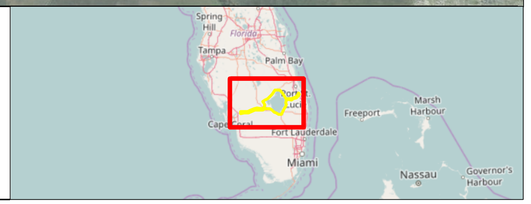

W.P. Franklin Beach

Park Way

Franklin Lock Rd

Sessler Rd

Driveway

US ARMY CORPS OF ENGINEERS
JACKSONVILLE DISTRICT

W.P. Franklin Beach

Map Author: E. Butler

Map Reviewer: J. Yearwood

Date Created: 7/17/2017

Document Name: Lake Okeechobee PMP Scope pages

Imagery: ESRI Maps

Basemap: ESRI Imagery 2013

Doc Path: P:\OWW_PMP\MXD\Lake Okeechobee PMP Scope pages.mxd

Central and South Florida Project
Okeechobee Waterway

N

0 130 260 390 520
Feet

1:1,000

Legend

Swimming Beach

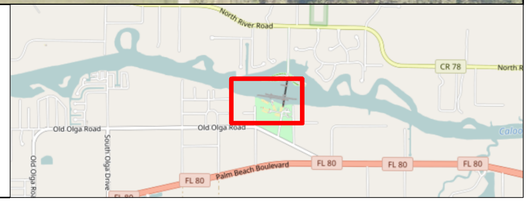

Lake Okeechobee Scenic Trail

Moore Haven West Campground

Herbert Hoover Dike

Canal Rd

Canal St

Tobias St

Herbert Hoover Dike

US ARMY CORPS OF ENGINEERS
JACKSONVILLE DISTRICT

Page 2 of 2

W.P. Franklin Beach

Map Author: E. Butler

Map Reviewer: J. Yearwood

Date Created: 8/30/2017

Document Name: Lake Okeechobee PMP Scope pages

Imagery: ESRI Maps

Basemap: ESRI Imagery 2013

Doc Path: P:\OWW_PMP\MXD\Lake Okeechobee PMP Scope pages.mxd

Central and South Florida Project
Okeechobee Waterway

N

0 540 1,080 1,620 2,160

Feet

1:4,000

Legend

Moore Haven Campground
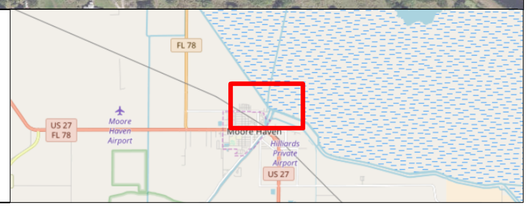
Lake Okeechobee Scenic Trail