US Army Corps of Engineers

APPROVED JURISDICTIONAL DETERMINATION FORM
U.S. Army Corps of Engineers

This form should be completed by following the instructions provided in Section IV of the JD Form Instructional Guidebook.

SECTION I: BACKGROUND INFORMATION

A. REPORT COMPLETION DATE FOR APPROVED JURISDICTIONAL DETERMINATION (JD): 11 February 2019

B. DISTRICT OFFICE, FILE NAME, AND NUMBER: Jacksonville District, Alsop Companies, SAJ-2006-01076

C. PROJECT LOCATION AND BACKGROUND INFORMATION:

State: Florida County/parish/borough: St. Johns City: St. Augustine
Center coordinates of site (lat/long in degree decimal format): Lat. 29.840980° **N**, Long. -81.359394° **W**.
Universal Transverse Mercator:
Name of nearest waterbody: Moultrie Creek
Name of nearest Traditional Navigable Water (TNW) into which the aquatic resource flows:
Name of watershed or Hydrologic Unit Code (HUC): HUC 12: 030802010502

☒ Check if map/diagram of review area and/or potential jurisdictional areas is/are available upon request.
☐ Check if other sites (e.g., offsite mitigation sites, disposal sites, etc…) are associated with this action and are recorded on a different JD form.

D. REVIEW PERFORMED FOR SITE EVALUATION (CHECK ALL THAT APPLY):

☒ Office (Desk) Determination. Date: 11 February 2019
☒ Field Determination. Date(s): 23 January 2019

SECTION II: SUMMARY OF FINDINGS

A. RHA SECTION 10 DETERMINATION OF JURISDICTION.

There **Are no** "*navigable waters of the U.S.*" within Rivers and Harbors Act (RHA) jurisdiction (as defined by 33 CFR part 329) in the review area. [*Required*]

☐ Waters subject to the ebb and flow of the tide.
☐ Waters are presently used, or have been used in the past, or may be susceptible for use to transport interstate or foreign commerce. Explain: .

B. CWA SECTION 404 DETERMINATION OF JURISDICTION.

There **Are no** "*waters of the U.S.*" within Clean Water Act (CWA) jurisdiction (as defined by 33 CFR part 328) in the review area. [*Required*]

1. **Waters of the U.S.**
   a. **Indicate presence of waters of U.S. in review area (check all that apply):** [1]
   - ☐ TNWs, including territorial seas
   - ☐ Wetlands adjacent to TNWs
   - ☐ Relatively permanent waters[2] (RPWs) that flow directly or indirectly into TNWs
   - ☐ Non-RPWs that flow directly or indirectly into TNWs
   - ☐ Wetlands directly abutting RPWs that flow directly or indirectly into TNWs
   - ☐ Wetlands adjacent to but not directly abutting RPWs that flow directly or indirectly into TNWs
   - ☐ Wetlands adjacent to non-RPWs that flow directly or indirectly into TNWs
   - ☐ Impoundments of jurisdictional waters
   - ☐ Isolated (interstate or intrastate) waters, including isolated wetlands

   b. **Identify (estimate) size of waters of the U.S. in the review area:**
   Non-wetland waters: linear feet: width (ft) and/or acres.
   Wetlands: 1.09 acres.

   c. **Limits (boundaries) of jurisdiction** based on: **Pick List**
   Elevation of established OHWM (if known): .

2. **Non-regulated waters/wetlands (check if applicable):**[3]
   ☒ Potentially jurisdictional waters and/or wetlands were assessed within the review area and determined to be not jurisdictional. Explain: **Wetlands 1 and 2 are isolated wetlands. Both of the wetlands are geographically surrounded by uplands; therefore, a physical nexus to a TNW does not exist. The wetlands only filter water from the surrounding forested uplands, which are not managed with pesticides nor herbicides; therefore, a chemical nexus to a TNW does not exist. The wetlands have been subjected to dumping of waste and debris, which has degraded the ecological benefit of the community; therefore, a biological nexus to a TNW does not exist.**

---

[1] Boxes checked below shall be supported by completing the appropriate sections in Section III below.
[2] For purposes of this form, an RPW is defined as a tributary that is not a TNW and that typically flows year-round or has continuous flow at least "seasonally" (e.g., typically 3 months).
[3] Supporting documentation is presented in Section III.F.

SECTION III: CWA ANALYSIS

A. TNWs AND WETLANDS ADJACENT TO TNWs

The agencies will assert jurisdiction over TNWs and wetlands adjacent to TNWs. If the aquatic resource is a TNW, complete Section III.A.1 and Section III.D.1. only; if the aquatic resource is a wetland adjacent to a TNW, complete Sections III.A.1 and 2 and Section III.D.1.; otherwise, see Section III.B below.

1. TNW
Identify TNW: .

Summarize rationale supporting determination: .

2. Wetland adjacent to TNW
Summarize rationale supporting conclusion that wetland is "adjacent": .

B. CHARACTERISTICS OF TRIBUTARY (THAT IS NOT A TNW) AND ITS ADJACENT WETLANDS (IF ANY):

This section summarizes information regarding characteristics of the tributary and its adjacent wetlands, if any, and it helps determine whether or not the standards for jurisdiction established under *Rapanos* have been met.

The agencies will assert jurisdiction over non-navigable tributaries of TNWs where the tributaries are "relatively permanent waters" (RPWs), i.e. tributaries that typically flow year-round or have continuous flow at least seasonally (e.g., typically 3 months). A wetland that directly abuts an RPW is also jurisdictional. If the aquatic resource is not a TNW, but has year-round (perennial) flow, skip to Section III.D.2. If the aquatic resource is a wetland directly abutting a tributary with perennial flow, skip to Section III.D.4.

A wetland that is adjacent to but that does not directly abut an RPW requires a significant nexus evaluation. Corps districts and EPA regions will include in the record any available information that documents the existence of a significant nexus between a relatively permanent tributary that is not perennial (and its adjacent wetlands if any) and a traditional navigable water, even though a significant nexus finding is not required as a matter of law.

If the waterbody[4] is not an RPW, or a wetland directly abutting an RPW, a JD will require additional data to determine if the waterbody has a significant nexus with a TNW. If the tributary has adjacent wetlands, the significant nexus evaluation must consider the tributary in combination with all of its adjacent wetlands. This significant nexus evaluation that combines, for analytical purposes, the tributary and all of its adjacent wetlands is used whether the review area identified in the JD request is the tributary, or its adjacent wetlands, or both. If the JD covers a tributary with adjacent wetlands, complete Section III.B.1 for the tributary, Section III.B.2 for any onsite wetlands, and Section III.B.3 for all wetlands adjacent to that tributary, both onsite and offsite. The determination whether a significant nexus exists is determined in Section III.C below.

1. Characteristics of non-TNWs that flow directly or indirectly into TNW

(i) General Area Conditions:
Watershed size: **Pick List**
Drainage area: **Pick List**
Average annual rainfall: inches
Average annual snowfall: inches

(ii) Physical Characteristics:
(a) Relationship with TNW:
☐ Tributary flows directly into TNW.
☐ Tributary flows through **Pick List** tributaries before entering TNW.

Project waters are **Pick List** river miles from TNW.
Project waters are **Pick List** river miles from RPW.
Project waters are **Pick List** aerial (straight) miles from TNW.
Project waters are **Pick List** aerial (straight) miles from RPW.
Project waters cross or serve as state boundaries. Explain: .

Identify flow route to TNW[5]: .
Tributary stream order, if known: .

---

[4] Note that the Instructional Guidebook contains additional information regarding swales, ditches, washes, and erosional features generally and in the arid West.
[5] Flow route can be described by identifying, e.g., tributary a, which flows through the review area, to flow into tributary b, which then flows into TNW.

(b) General Tributary Characteristics (check all that apply):

Tributary is: ☐ Natural
☐ Artificial (man-made). Explain: .
☐ Manipulated (man-altered). Explain: .

Tributary properties with respect to top of bank (estimate):
Average width: feet
Average depth: feet
Average side slopes: **Pick List.**

Primary tributary substrate composition (check all that apply):
☐ Silts ☐ Sands ☐ Concrete
☐ Cobbles ☐ Gravel ☐ Muck
☐ Bedrock ☐ Vegetation. Type/% cover:
☐ Other. Explain: .

Tributary condition/stability [e.g., highly eroding, sloughing banks]. Explain: .
Presence of run/riffle/pool complexes. Explain: .
Tributary geometry: **Pick List**
Tributary gradient (approximate average slope): %

(c) Flow:
Tributary provides for: **Pick List**
Estimate average number of flow events in review area/year: **Pick List**
Describe flow regime: .
Other information on duration and volume: .

Surface flow is: **Pick List.** Characteristics: .

Subsurface flow: **Pick List**. Explain findings: .
☐ Dye (or other) test performed: .

Tributary has (check all that apply):
☐ Bed and banks
☐ OHWM[6] (check all indicators that apply):
☐ clear, natural line impressed on the bank
☐ changes in the character of soil
☐ shelving
☐ vegetation matted down, bent, or absent
☐ leaf litter disturbed or washed away
☐ sediment deposition
☐ water staining
☐ other (list):
☐ the presence of litter and debris
☐ destruction of terrestrial vegetation
☐ the presence of wrack line
☐ sediment sorting
☐ scour
☐ multiple observed or predicted flow events
☐ abrupt change in plant community
☐ Discontinuous OHWM.[7] Explain: .

If factors other than the OHWM were used to determine lateral extent of CWA jurisdiction (check all that apply):
☐ High Tide Line indicated by:
☐ oil or scum line along shore objects
☐ fine shell or debris deposits (foreshore)
☐ physical markings/characteristics
☐ tidal gauges
☐ other (list):
☐ Mean High Water Mark indicated by:
☐ survey to available datum;
☐ physical markings;
☐ vegetation lines/changes in vegetation types.

(iii) Chemical Characteristics:
Characterize tributary (e.g., water color is clear, discolored, oily film; water quality; general watershed characteristics, etc.).
Explain: .
Identify specific pollutants, if known: .

[6]A natural or man-made discontinuity in the OHWM does not necessarily sever jurisdiction (e.g., where the stream temporarily flows underground, or where the OHWM has been removed by development or agricultural practices). Where there is a break in the OHWM that is unrelated to the waterbody's flow regime (e.g., flow over a rock outcrop or through a culvert), the agencies will look for indicators of flow above and below the break.
[7]Ibid.

(iv) Biological Characteristics. Channel supports (check all that apply):

- ☐ Riparian corridor. Characteristics (type, average width): .
- ☐ Wetland fringe. Characteristics: .
- ☐ Habitat for:
  - ☐ Federally Listed species. Explain findings: .
  - ☐ Fish/spawn areas. Explain findings: .
  - ☐ Other environmentally-sensitive species. Explain findings: .
  - ☐ Aquatic/wildlife diversity. Explain findings: .

2. Characteristics of wetlands adjacent to non-TNW that flow directly or indirectly into TNW

(i) Physical Characteristics:

(a) General Wetland Characteristics:

Properties:

Wetland size: acres

Wetland type. Explain: .

Wetland quality. Explain: .

Project wetlands cross or serve as state boundaries. Explain: .

(b) General Flow Relationship with Non-TNW:

Flow is: **Pick List**. Explain: .

Surface flow is**: Pick List**

Characteristics: .

Subsurface flow: **Pick List**. Explain findings: .

- ☐ Dye (or other) test performed: .

(c) Wetland Adjacency Determination with Non-TNW:

- ☐ Directly abutting
- ☐ Not directly abutting
  - ☐ Discrete wetland hydrologic connection. Explain: .
  - ☐ Ecological connection. Explain: .
  - ☐ Separated by berm/barrier. Explain: .

(d) Proximity (Relationship) to TNW

Project wetlands are **Pick List** river miles from TNW.

Project waters are **Pick List** aerial (straight) miles from TNW.

Flow is from: **Pick List.**

Estimate approximate location of wetland as within the **Pick List** floodplain.

(ii) Chemical Characteristics:

Characterize wetland system (e.g., water color is clear, brown, oil film on surface; water quality; general watershed characteristics; etc.). Explain: .

Identify specific pollutants, if known: .

(iii) Biological Characteristics. Wetland supports (check all that apply):

- ☐ Riparian buffer. Characteristics (type, average width): .
- ☐ Vegetation type/percent cover. Explain: .
- ☐ Habitat for:
  - ☐ Federally Listed species. Explain findings: .
  - ☐ Fish/spawn areas. Explain findings: .
  - ☐ Other environmentally-sensitive species. Explain findings: .
  - ☐ Aquatic/wildlife diversity. Explain findings: .

3. Characteristics of all wetlands adjacent to the tributary (if any)

All wetland(s) being considered in the cumulative analysis: **Pick List**

Approximately ( ) acres in total are being considered in the cumulative analysis.

For each wetland, specify the following:

Directly abuts? (Y/N)	Size (in acres)	Directly abuts? (Y/N)	Size (in acres)

Summarize overall biological, chemical and physical functions being performed: .

C. SIGNIFICANT NEXUS DETERMINATION

A significant nexus analysis will assess the flow characteristics and functions of the tributary itself and the functions performed by any wetlands adjacent to the tributary to determine if they significantly affect the chemical, physical, and biological integrity of a TNW. For each of the following situations, a significant nexus exists if the tributary, in combination with all of its adjacent wetlands, has more than a speculative or insubstantial effect on the chemical, physical and/or biological integrity of a TNW. Considerations when evaluating significant nexus include, but are not limited to the volume, duration, and frequency of the flow of water in the tributary and its proximity to a TNW, and the functions performed by the tributary and all its adjacent wetlands. It is not appropriate to determine significant nexus based solely on any specific threshold of distance (e.g. between a tributary and its adjacent wetland or between a tributary and the TNW). Similarly, the fact an adjacent wetland lies within or outside of a floodplain is not solely determinative of significant nexus.

Draw connections between the features documented and the effects on the TNW, as identified in the *Rapanos* Guidance and discussed in the Instructional Guidebook. Factors to consider include, for example:

- Does the tributary, in combination with its adjacent wetlands (if any), have the capacity to carry pollutants or flood waters to TNWs, or to reduce the amount of pollutants or flood waters reaching a TNW?
- Does the tributary, in combination with its adjacent wetlands (if any), provide habitat and lifecycle support functions for fish and other species, such as feeding, nesting, spawning, or rearing young for species that are present in the TNW?
- Does the tributary, in combination with its adjacent wetlands (if any), have the capacity to transfer nutrients and organic carbon that support downstream foodwebs?
- Does the tributary, in combination with its adjacent wetlands (if any), have other relationships to the physical, chemical, or biological integrity of the TNW?

Note: the above list of considerations is not inclusive and other functions observed or known to occur should be documented below:

1. **Significant nexus findings for non-RPW that has no adjacent wetlands and flows directly or indirectly into TNWs.** Explain findings of presence or absence of significant nexus below, based on the tributary itself, then go to Section III.D: .

2. **Significant nexus findings for non-RPW and its adjacent wetlands, where the non-RPW flows directly or indirectly into TNWs.** Explain findings of presence or absence of significant nexus below, based on the tributary in combination with all of its adjacent wetlands, then go to Section III.D: .

3. **Significant nexus findings for wetlands adjacent to an RPW but that do not directly abut the RPW.** Explain findings of presence or absence of significant nexus below, based on the tributary in combination with all of its adjacent wetlands, then go to Section III.D: .

D. DETERMINATIONS OF JURISDICTIONAL FINDINGS. THE SUBJECT WATERS/WETLANDS ARE (CHECK ALL THAT APPLY):

1. **TNWs and Adjacent Wetlands.** Check all that apply and provide size estimates in review area:
   - ☐ TNWs: linear feet width (ft), Or, acres.
   - ☐ Wetlands adjacent to TNWs: acres.

2. **RPWs that flow directly or indirectly into TNWs.**
   - ☐ Tributaries of TNWs where tributaries typically flow year-round are jurisdictional. Provide data and rationale indicating that tributary is perennial: .
   - ☐ Tributaries of TNW where tributaries have continuous flow "seasonally" (e.g., typically three months each year) are jurisdictional. Data supporting this conclusion is provided at Section III.B. Provide rationale indicating that tributary flows seasonally: .

Provide estimates for jurisdictional waters in the review area (check all that apply):
- ☐ Tributary waters: linear feet width (ft).
- ☐ Other non-wetland waters: acres.
  Identify type(s) of waters: .

3. **Non-RPWs[8] that flow directly or indirectly into TNWs.**
   - ☐ Waterbody that is not a TNW or an RPW, but flows directly or indirectly into a TNW, and it has a significant nexus with a TNW is jurisdictional. Data supporting this conclusion is provided at Section III.C.

   Provide estimates for jurisdictional waters within the review area (check all that apply):
   - ☐ Tributary waters: linear feet width (ft).
   - ☐ Other non-wetland waters: acres.
     Identify type(s) of waters: .

4. **Wetlands directly abutting an RPW that flow directly or indirectly into TNWs.**
   - ☐ Wetlands directly abut RPW and thus are jurisdictional as adjacent wetlands.
     - ☐ Wetlands directly abutting an RPW where tributaries typically flow year-round. Provide data and rationale indicating that tributary is perennial in Section III.D.2, above. Provide rationale indicating that wetland is directly abutting an RPW: .
     - ☐ Wetlands directly abutting an RPW where tributaries typically flow "seasonally." Provide data indicating that tributary is seasonal in Section III.B and rationale in Section III.D.2, above. Provide rationale indicating that wetland is directly abutting an RPW: .

   Provide acreage estimates for jurisdictional wetlands in the review area: acres.

5. **Wetlands adjacent to but not directly abutting an RPW that flow directly or indirectly into TNWs.**
   - ☐ Wetlands that do not directly abut an RPW, but when considered in combination with the tributary to which they are adjacent and with similarly situated adjacent wetlands, have a significant nexus with a TNW are jurisidictional. Data supporting this conclusion is provided at Section III.C.

   Provide acreage estimates for jurisdictional wetlands in the review area: acres.

6. **Wetlands adjacent to non-RPWs that flow directly or indirectly into TNWs.**
   - ☐ Wetlands adjacent to such waters, and have when considered in combination with the tributary to which they are adjacent and with similarly situated adjacent wetlands, have a significant nexus with a TNW are jurisdictional. Data supporting this conclusion is provided at Section III.C.

   Provide estimates for jurisdictional wetlands in the review area: acres.

7. **Impoundments of jurisdictional waters.[9]**
   As a general rule, the impoundment of a jurisdictional tributary remains jurisdictional.
   - ☐ Demonstrate that impoundment was created from "waters of the U.S.," or
   - ☐ Demonstrate that water meets the criteria for one of the categories presented above (1-6), or
   - ☐ Demonstrate that water is isolated with a nexus to commerce (see E below).

E. ISOLATED [INTERSTATE OR INTRA-STATE] WATERS, INCLUDING ISOLATED WETLANDS, THE USE, DEGRADATION OR DESTRUCTION OF WHICH COULD AFFECT INTERSTATE COMMERCE, INCLUDING ANY SUCH WATERS (CHECK ALL THAT APPLY):[10]
- ☐ which are or could be used by interstate or foreign travelers for recreational or other purposes.
- ☐ from which fish or shellfish are or could be taken and sold in interstate or foreign commerce.
- ☐ which are or could be used for industrial purposes by industries in interstate commerce.
- ☐ Interstate isolated waters. Explain: .
- ☐ Other factors. Explain: .

Identify water body and summarize rationale supporting determination: .

---

[8] See Footnote # 3.
[9] To complete the analysis refer to the key in Section III.D.6 of the Instructional Guidebook.
[10] **Prior to asserting or declining CWA jurisdiction based solely on this category, Corps Districts will elevate the action to Corps and EPA HQ for review consistent with the process described in the Corps/EPA *Memorandum Regarding CWA Act Jurisdiction Following Rapanos.***

Provide estimates for jurisdictional waters in the review area (check all that apply):
- ☐ Tributary waters: linear feet width (ft).
- ☐ Other non-wetland waters: acres.
  - Identify type(s) of waters: .
- ☐ Wetlands: acres.

F. NON-JURISDICTIONAL WATERS, INCLUDING WETLANDS (CHECK ALL THAT APPLY):
- ☐ If potential wetlands were assessed within the review area, these areas did not meet the criteria in the 1987 Corps of Engineers Wetland Delineation Manual and/or appropriate Regional Supplements.
- ☒ Review area included isolated waters with no substantial nexus to interstate (or foreign) commerce.
  - ☒ Prior to the Jan 2001 Supreme Court decision in "*SWANCC*," the review area would have been regulated based solely on the "Migratory Bird Rule" (MBR).
- ☐ Waters do not meet the "Significant Nexus" standard, where such a finding is required for jurisdiction. Explain: .
- ☐ Other: (explain, if not covered above): .

Provide acreage estimates for non-jurisdictional waters in the review area, where the sole potential basis of jurisdiction is the MBR factors (i.e., presence of migratory birds, presence of endangered species, use of water for irrigated agriculture), using best professional judgment (check all that apply):
- ☐ Non-wetland waters (i.e., rivers, streams): linear feet width (ft).
- ☐ Lakes/ponds: acres.
- ☐ Other non-wetland waters: acres. List type of aquatic resource: .
- ☒ Wetlands: 1.09 acres.

Provide acreage estimates for non-jurisdictional waters in the review area that do not meet the "Significant Nexus" standard, where such a finding is required for jurisdiction (check all that apply):
- ☐ Non-wetland waters (i.e., rivers, streams): linear feet, width (ft).
- ☐ Lakes/ponds: acres.
- ☐ Other non-wetland waters: acres. List type of aquatic resource: .
- ☐ Wetlands: acres.

SECTION IV: DATA SOURCES.

A. SUPPORTING DATA. Data reviewed for JD (check all that apply - checked items shall be included in case file and, where checked and requested, appropriately reference sources below):
- ☒ Maps, plans, plots or plat submitted by or on behalf of the applicant/consultant: Attachment 1 and 2.
- ☒ Data sheets prepared/submitted by or on behalf of the applicant/consultant.
  - ☒ Office concurs with data sheets/delineation report.
  - ☐ Office does not concur with data sheets/delineation report.
- ☐ Data sheets prepared by the Corps: .
- ☐ Corps navigable waters' study: .
- ☒ U.S. Geological Survey Hydrologic Atlas: Attachment 3.
  - ☐ USGS NHD data.
  - ☒ USGS 8 and 12 digit HUC maps.
- ☒ U.S. Geological Survey map(s). Cite scale & quad name: Attachment 4.
- ☒ USDA Natural Resources Conservation Service Soil Survey. Citation: Attachment 5.
- ☒ National wetlands inventory map(s). Cite name: Attachment 6.
- ☐ State/Local wetland inventory map(s): .
- ☐ FEMA/FIRM maps: .
- ☐ 100-year Floodplain Elevation is: (National Geodectic Vertical Datum of 1929)
- ☐ Photographs: ☐ Aerial (Name & Date): .
  - or ☐ Other (Name & Date): .
- ☐ Previous determination(s). File no. and date of response letter: .
- ☐ Applicable/supporting case law: .
- ☐ Applicable/supporting scientific literature: .
- ☒ Other information (please specify): Attachment 7.

B. ADDITIONAL COMMENTS TO SUPPORT JD: .

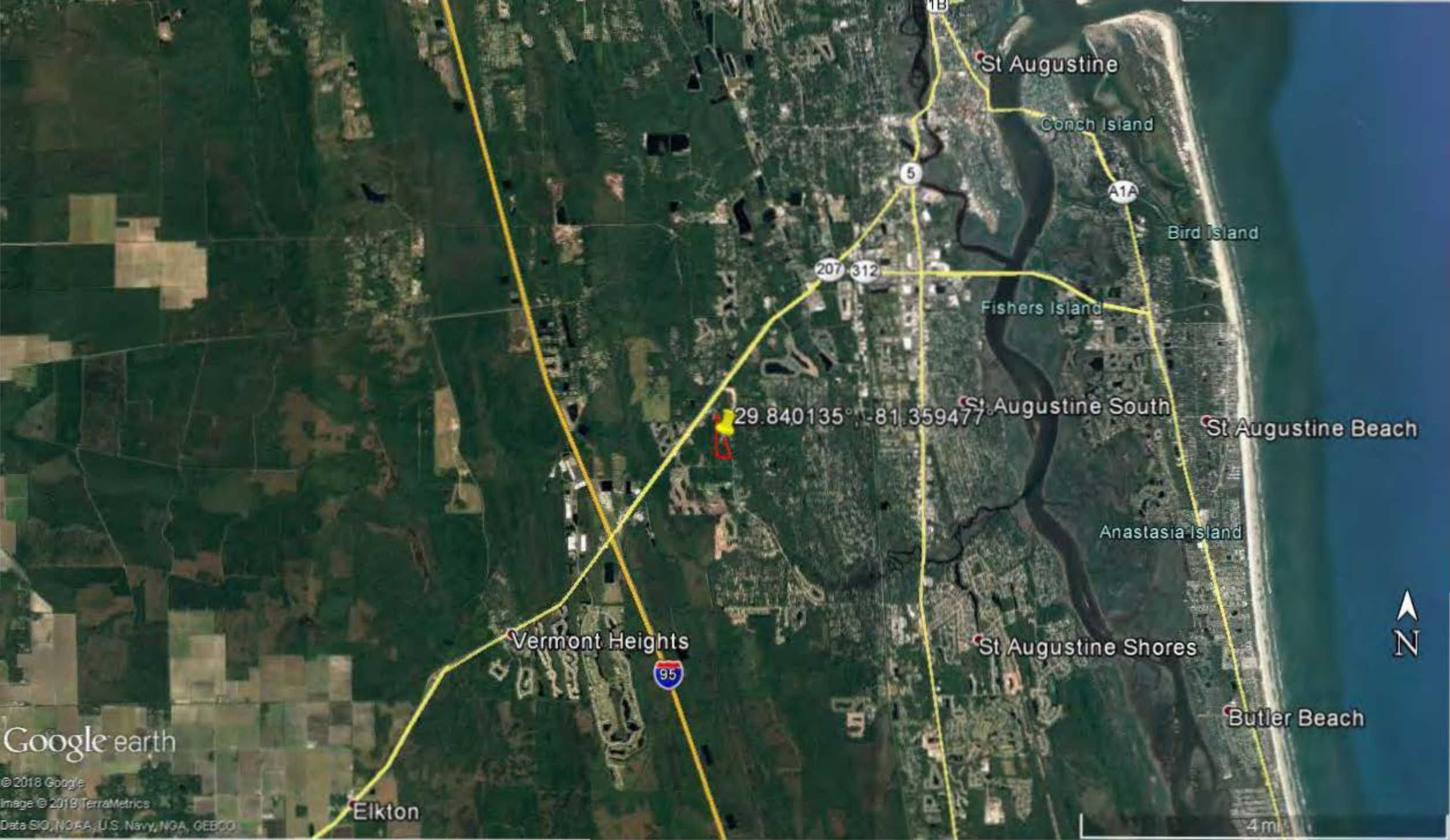
St Augustine
Conch Island
A1A
Bird Island
Fishers Island
207
312
5
29.840135°, -81.359477
St Augustine South
St Augustine Beach
Anastasia Island
Vermont Heights
95
St Augustine Shores
Butler Beach
Elkton
N
4 m
Google earth
© 2018 Google
Image © 2018 TerraMetrics
Data SIO, NOAA, U.S. Navy, NGA, GEBCO

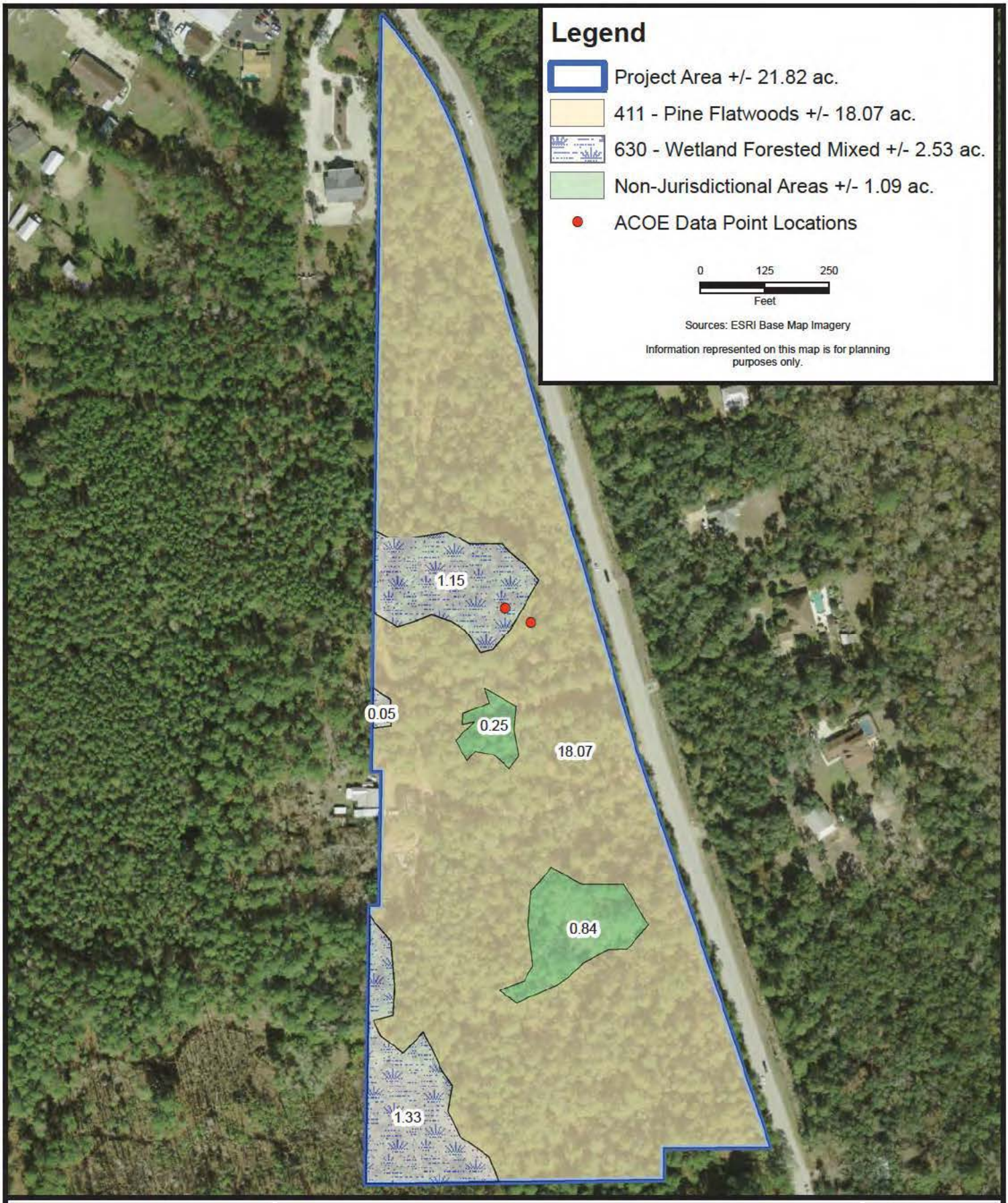

CARTER ENVIRONMENTAL SERVICES, INC.
CES
7 Waldo Street
St. Augustine, FL 32084
904-540-1786
www.carterenv.com

Existing Condtions/Relevant Features Map

Alsop - Wildwood Parcel

Project: 5.18358	St Johns County, FL	Date: Nov 30 2018	Figure: 3

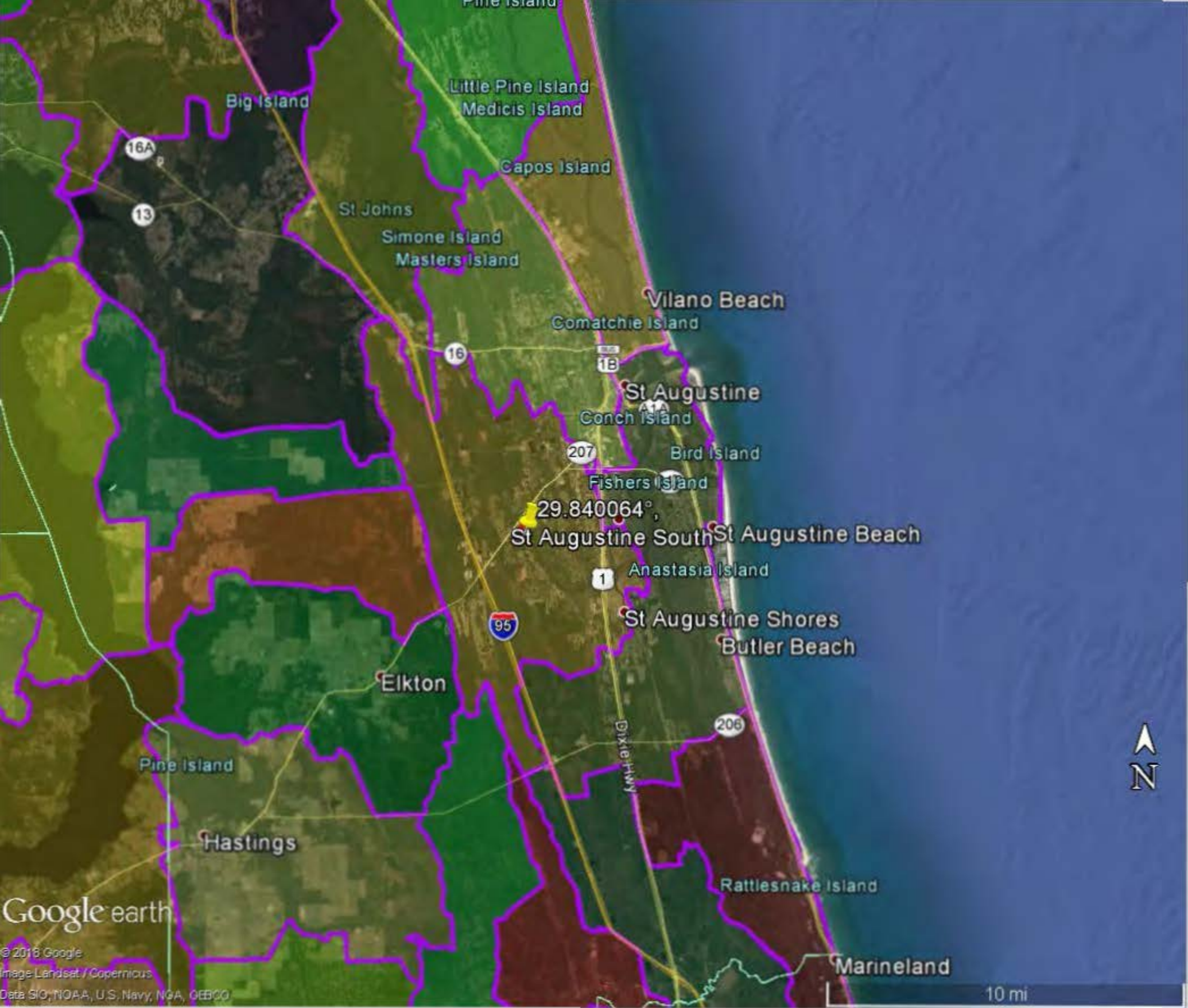
Pine Island
Little Pine Island
Medicis Island
Big Island
16A
13
Capos Island
St Johns
Simone Island
Masters Island
Vilano Beach
Comatchie Island
16
1B
St Augustine
A1A
Conch Island
207
Bird Island
Fishers Island
29.840064°,
St Augustine South
St Augustine Beach
Anastasia Island
1
St Augustine Shores
95
Butler Beach
Elkton
206
Dixie Hwy
Pine Island
Hastings
Rattlesnake Island
Marineland
10 mi
N
Google earth
© 2016 Google
Image Landsat / Copernicus
Data SIO, NOAA, U.S. Navy, NGA, GEBCO

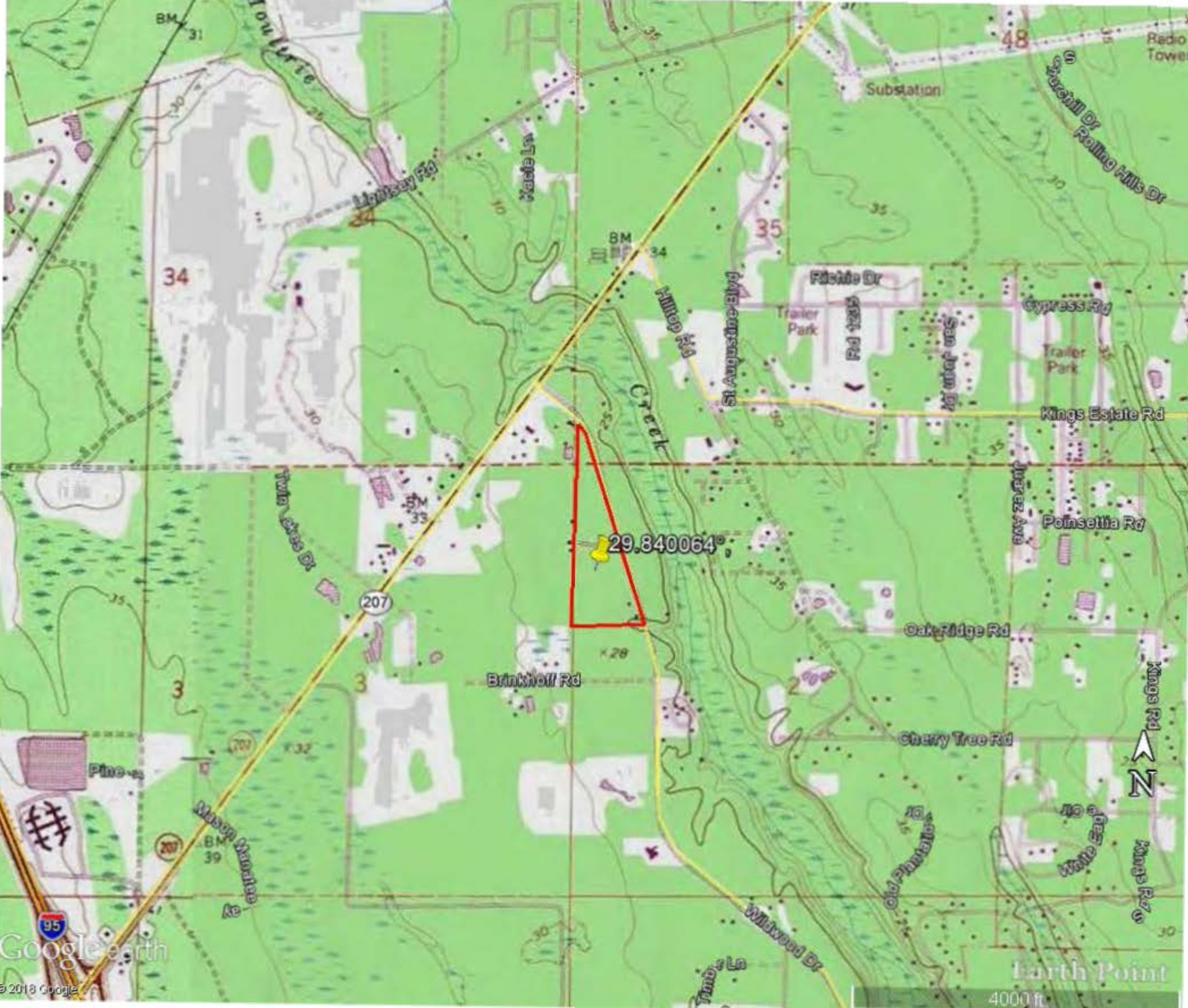

29.840064°
Substation
Radio Tower
Churchill Dr
Rolling Hills Dr
Lightsey Rd
Kacie Ln
Richie Dr
Cypress Rd
Trailer Park
Hilltop Rd
St Augustine Blvd
San Juan Dr
Kings Estate Rd
Creek
Twin Lakes Dr
Juarez Ave
Poinsettia Rd
207
Oak Ridge Rd
Brinkhoff Rd
Kings Rd
Cherry Tree Rd
Pine
Mason Manatee
Old Plantation Dr
White Eagle Cir
Wildwood Dr
95
N
Google earth
© 2018 Google
Earth Point
4000 ft

Map unit symbol	Map unit name	Rating	Acres in AOI	Percent of AOI
5	St. Johns fine sand, depressional	100	1.5	5.7%
9	Pomona fine sand	26	24.1	91.8%
44	Sparr fine sand, 0 to 5 percent slopes	0	0.7	2.5%
Totals for Area of Interest			26.3	100.0%

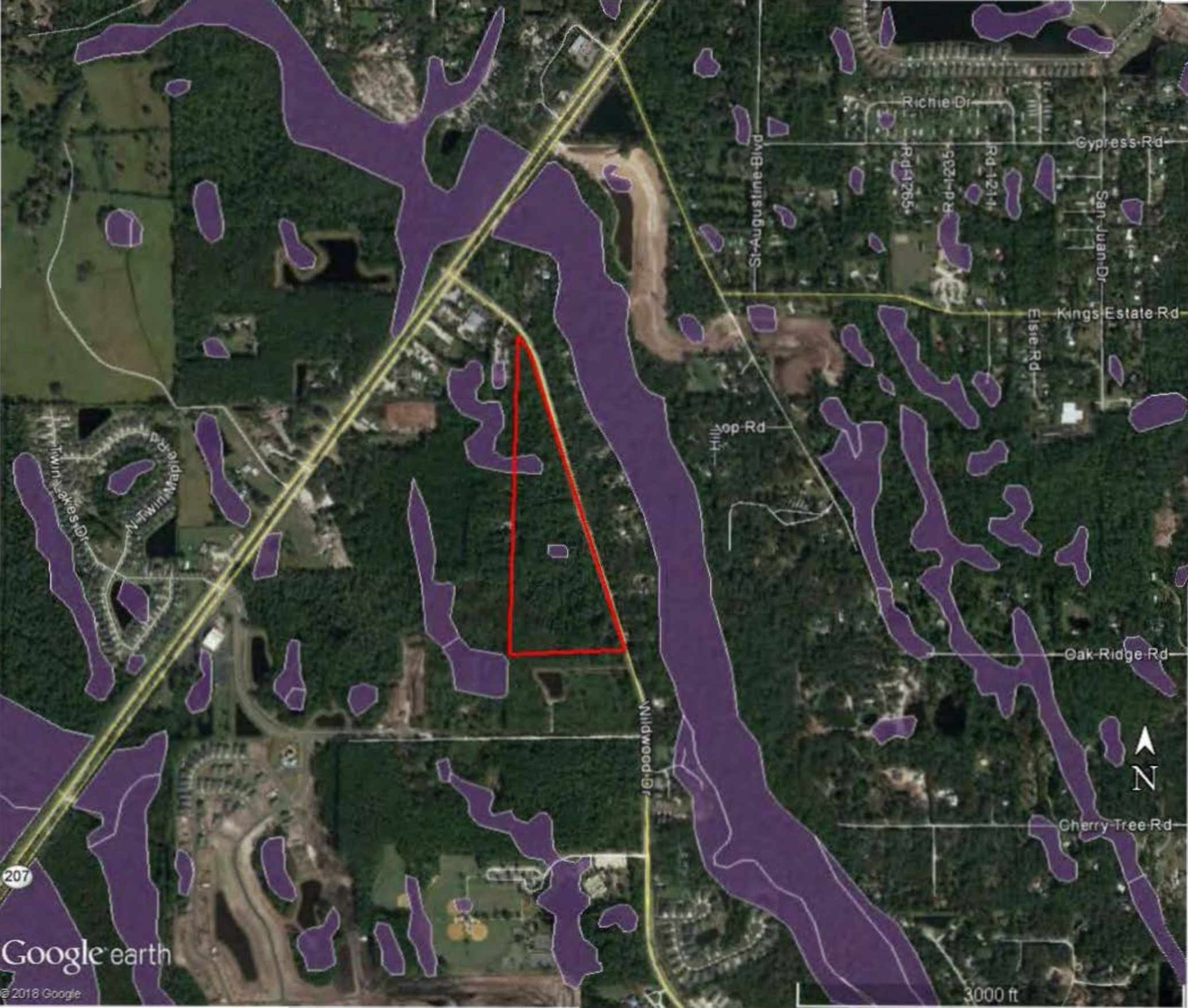
Richie Dr
Cypress Rd
St Augustine Blvd
Rd 1265
Rd 1235
Rd 1211
San Juan Dr
Kings Estate Rd
Elsie Rd
Hilltop Rd
Twin Lakes Dr
N Twin Maple Rd
Oak Ridge Rd
Wildwood Dr
Cherry Tree Rd
N
207
Google earth
© 2018 Google
3000 ft

WETLAND DETERMINATION DATA FORM – Atlantic and Gulf Coastal Plain Region

Project/Site: Wildwood 21 City/County: St Augustine/St Johns Sampling Date: 11-2018

Applicant/Owner: Alsop Companies, LLC State: FL Sampling Point: 1 Upland

Investigator(s): Dave Jeff Section, Township, Range: Section 2, Township 79 South, Range 29 East

Landform (hillside, terrace, etc.): ____ Local relief (concave, convex, none): ____ Slope (%): 2%

Subregion (LRR or MLRA): LRR U Lat: 29.8421 Long: -81.3593 Datum: ____

Soil Map Unit Name: Pomona NWI classification: upland

Are climatic / hydrologic conditions on the site typical for this time of year? Yes X No ____ (If no, explain in Remarks.)

Are Vegetation ____, Soil ____, or Hydrology ____ significantly disturbed? Are "Normal Circumstances" present? Yes X No ____

Are Vegetation ____, Soil ____, or Hydrology ____ naturally problematic? (If needed, explain any answers in Remarks.)

SUMMARY OF FINDINGS – Attach site map showing sampling point locations, transects, important features, etc.

Hydrophytic Vegetation Present?	Yes ____	No X	**Is the Sampled Area within a Wetland?** **Yes** ____ **No** X
Hydric Soil Present?	Yes ____	No X	
Wetland Hydrology Present?	Yes ____	No X	

Remarks:

HYDROLOGY

Wetland Hydrology Indicators:

Primary Indicators (minimum of one is required; check all that apply)

- ____ Surface Water (A1)
- ____ High Water Table (A2)
- ____ Saturation (A3)
- ____ Water Marks (B1)
- ____ Sediment Deposits (B2)
- ____ Drift Deposits (B3)
- ____ Algal Mat or Crust (B4)
- ____ Iron Deposits (B5)
- ____ Inundation Vis ble on Aerial Imagery (B7)
- ____ Water-Stained Leaves (B9)
- ____ Aquatic Fauna (B13)
- ____ Marl Deposits (B15) **(LRR U)**
- ____ Hydrogen Sulfide Odor (C1)
- ____ Oxidized Rhizospheres on Living Roots (C3)
- ____ Presence of Reduced Iron (C4)
- ____ Recent Iron Reduction in Tilled Soils (C6)
- ____ Thin Muck Surface (C7)
- ____ Other (Explain in Remarks)

Secondary Indicators (minimum of two required)

- ____ Surface Soil Cracks (B6)
- ____ Sparsely Vegetated Concave Surface (B8)
- ____ Drainage Patterns (B10)
- ____ Moss Trim Lines (B16)
- ____ Dry-Season Water Table (C2)
- ____ Crayfish Burrows (C8)
- ____ Saturation Vis ble on Aerial Imagery (C9)
- ____ Geomorphic Position (D2)
- ____ Shallow Aquitard (D3)
- ____ FAC-Neutral Test (D5)
- ____ Sphagnum Moss (D8) **(LRR T,U)**

Field Observations:

Surface Water Present?	Yes ____	No X	Depth (inches): ____
Water Table Present?	Yes X	No ____	Depth (inches): 30
Saturation Present? (includes capillary fringe)	Yes X	No ____	Depth (inches): 26

Wetland Hydrology Present? **Yes** ____ **No** X

Descr be Recorded Data (stream gauge, monitoring well, aerial photos, previous inspections), if available:

Remarks:

VEGETATION (Four Strata) – Use scientific names of plants.

Sampling Point: 1 Upland

Tree Stratum (Plot size: 30 feet)	Absolute % Cover	Dominant Species?	Indicator Status
1. *Pinus elliottii*	5	No	FACW
2. *Pinus palustris*	10	Yes	FACU
3. *Quercus geminata*	20	Yes	UPL
4. *Liquidambar styraciflua*	5	No	FAC
5.			
6.			
7.			
8.			
	40	=Total Cover	
50% of total cover: 20		20% of total cover:	8

Sapling/Shrub Stratum (Plot size: 30 feet)			
1. *Serenoa repens*	60	Yes	FACU
2. *Acer rubrum*	5	No	FAC
3. *Liquidambar styraciflua*	5	No	FAC
4.			
5.			
6.			
7.			
8.			
	70	=Total Cover	
50% of total cover: 35		20% of total cover:	14

Herb Stratum (Plot size: 30 feet)			
1. *Pteridium aquilinum*	5	Yes	FACU
2.			
3.			
4.			
5.			
6.			
7.			
8.			
9.			
10.			
11.			
12.			
	5	=Total Cover	
50% of total cover: 3		20% of total cover:	1

Woody Vine Stratum (Plot size: 30 feet)			
1. *Vitis vinifera*	5	Yes	FAC
2.			
3.			
4.			
5.			
	5	=Total Cover	
50% of total cover: 3		20% of total cover:	1

Dominance Test worksheet:

Number of Dominant Species That Are OBL, FACW, or FAC: 1 (A)

Total Number of Dominant Species Across All Strata: 5 (B)

Percent of Dominant Species That Are OBL, FACW, or FAC: 20.0% (A/B)

Prevalence Index worksheet:

Total % Cover of:		Multiply by:	
OBL species	0	x 1	0
FACW species	5	x 2	10
FAC species	20	x 3	60
FACU species	75	x 4	300
UPL species	20	x 5	100
Column Totals:	120 (A)		470 (B)
Prevalence Index B/A			3.92

Hydrophytic Vegetation Indicators:

___ 1 - Rapid Test for Hydrophytic Vegetation

___ 2 - Dominance Test is >50%

___ 3 - Prevalence Index is ≤3.0[1]

___ Problematic Hydrophytic Vegetation[1] (Explain)

[1]Indicators of hydric soil and wetland hydrology must be present, unless disturbed or problematic.

Definitions of Four Vegetation Strata:

Tree – Woody plants, excluding vines, 3 in. (7.6 cm) or more in diameter at breast height (DBH), regardless of height.

Sapling/Shrub – Woody plants, excluding vines, less than 3 in. DBH and greater than 3.28 ft (1 m) tall.

Herb – All herbaceous (non-woody) plants, regardless of size, and woody plants less than 3.28 ft tall.

Woody Vine – All woody vines greater than 3.28 ft in height.

Hydrophytic Vegetation Present? **Yes** ___ **No** X

Remarks: (If observed, list morphological adaptations below.)

SOIL

Sampling Point: 1 Upland

Profile Description: (Describe to the depth needed to document the indicator or confirm the absence of indicators.)

Depth (inches)	Matrix Color (moist)	Matrix %	Redox Features Color (moist)	Redox %	Type[1]	Loc[2]	Texture	Remarks
0-3	10YR 2/1	100					Sandy	less than 70% coated
3-5	10YR 4/1	100					Sandy	less than 70% coated
5-9	10YR 5/1	80	10YR 7/1	20	D	M	Sandy	not diffuse
9-12	10YR 6/1	80	10YR 7/1	20	D	M	Sandy	stripping found

[1]Type: C=Concentration, D=Depletion, RM=Reduced Matrix, MS=Masked Sand Grains. [2]Location: PL=Pore Lining, M=Matrix.

Hydric Soil Indicators: (Applicable to all LRRs, unless otherwise noted.)

- ___ Histosol (A1)
- ___ Histic Epipedon (A2)
- ___ Black Histic (A3)
- ___ Hydrogen Sulfide (A4)
- ___ Stratified Layers (A5)
- ___ Organic Bodies (A6) **(LRR, P, T, U)**
- ___ 5 cm Mucky Mineral (A7) **(LRR P, T, U)**
- ___ Muck Presence (A8) **(LRR U)**
- ___ 1 cm Muck (A9) **(LRR P, T)**
- ___ Depleted Below Dark Surface (A11)
- ___ Thick Dark Surface (A12)
- ___ Coast Prairie Redox (A16) **(MLRA 150A)**
- ___ Sandy Mucky Mineral (S1) **(LRR O, S)**
- ___ Sandy Gleyed Matrix (S4)
- ___ Sandy Redox (S5)
- ? Stripped Matrix (S6)
- ___ Dark Surface (S7) **(LRR P, S, T, U)**
- ___ Polyvalue Below Surface (S8) **(LRR S, T, U)**
- ? Thin Dark Surface (S9) **(LRR S, T, U)**
- ___ Barrier Islands 1 cm Muck (S12) **(MLRA 153B, 153D)**
- ___ Loamy Mucky Mineral (F1) **(LRR O)**
- ___ Loamy Gleyed Matrix (F2)
- ___ Depleted Matrix (F3)
- ___ Redox Dark Surface (F6)
- ___ Depleted Dark Surface (F7)
- ___ Redox Depressions (F8)
- ___ Marl (F10) **(LRR U)**
- ___ Depleted Ochric (F11) **(MLRA 151)**
- ___ Iron-Manganese Masses (F12) **(LRR O, P, T)**
- ___ Umbric Surface (F13) **(LRR P, T, U)**
- ___ Delta Ochric (F17) **(MLRA 151)**
- ___ Reduced Vertic (F18) **(MLRA 150A, 150B)**
- ___ Piedmont Floodplain Soils (F19) **(MLRA 149A)**
- ___ Anomalous Bright Floodplain Soils (F20) **(MLRA 149A, 153C, 153D)**
- ___ Very Shallow Dark Surface (F22) **(MLRA 138, 152A in FL, 154)**

Indicators for Problematic Hydric Soils[3]:

- ___ 1 cm Muck (A9) **(LRR O)**
- ___ 2 cm Muck (A10) **(LRR S)**
- ___ Coast Prairie Redox (A16) **(outside MLRA 150A)**
- ___ Reduced Vertic (F18) **(outside MLRA 150A, 150B)**
- ___ Piedmont Floodplain Soils (F19) **(LRR P, T)**
- ___ Anomalous Bright Floodplain Soils (F20) **(MLRA 153B)**
- ___ Red Parent Material (F21)
- ___ Very Shallow Dark Surface (F22) **(outside MLRA 138, 152A in FL, 154)**
- ___ Barrier Islands Low Chroma Matrix (TS7) **(MLRA 153B, 153D)**
- ___ Other (Explain in Remarks)

[3]Indicators of hydrophytic vegetation and wetland hydrology must be present, unless disturbed or problematic.

Restrictive Layer (if observed):

Type: _____

Depth (inches): _____

Hydric Soil Present? **Yes** ___ **No** X

Remarks:

This data form is revised from Atlantic and Gulf Coastal Plain Regional Supplement Version 2.0 to include the NRCS Field Indicators of Hydric Soils, Version 8.0, 2016.

WETLAND DETERMINATION DATA FORM – Atlantic and Gulf Coastal Plain Region

Project/Site: Wildwood 21 City/County: St Augustine/St Johns Sampling Date: 11-2018

Applicant/Owner: Alsop Companies, LLC State: FL Sampling Point: 1 Wetland

Investigator(s): Dave Jeff Section, Township, Range: Section 2, Township 8 South, Rage 29 East

Landform (hillside, terrace, etc.): _____ Local relief (concave, convex, none): _____ Slope (%): 2%

Subregion (LRR or MLRA): LRR U Lat: 29.8421 Long: -81.3596 Datum: _____

Soil Map Unit Name: Pomona NWI classification: wetland

Are climatic / hydrologic conditions on the site typical for this time of year? Yes X No _____ (If no, explain in Remarks.)

Are Vegetation _____, Soil _____, or Hydrology _____ significantly disturbed? Are "Normal Circumstances" present? Yes X No _____

Are Vegetation _____, Soil _____, or Hydrology _____ naturally problematic? (If needed, explain any answers in Remarks.)

SUMMARY OF FINDINGS – Attach site map showing sampling point locations, transects, important features, etc.

Hydrophytic Vegetation Present?	Yes X	No _____	**Is the Sampled Area within a Wetland?** **Yes** X **No** _____
Hydric Soil Present?	Yes X	No _____	
Wetland Hydrology Present?	Yes X	No _____	

Remarks:

HYDROLOGY

Wetland Hydrology Indicators:

Primary Indicators (minimum of one is required; check all that apply)

- ___ Surface Water (A1)
- X High Water Table (A2)
- X Saturation (A3)
- ___ Water Marks (B1)
- ___ Sediment Deposits (B2)
- ___ Drift Deposits (B3)
- ___ Algal Mat or Crust (B4)
- ___ Iron Deposits (B5)
- ___ Inundation Vis ble on Aerial Imagery (B7)
- ___ Water-Stained Leaves (B9)
- ___ Aquatic Fauna (B13)
- ___ Marl Deposits (B15) **(LRR U)**
- ___ Hydrogen Sulfide Odor (C1)
- ___ Oxidized Rhizospheres on Living Roots (C3)
- ___ Presence of Reduced Iron (C4)
- ___ Recent Iron Reduction in Tilled Soils (C6)
- ___ Thin Muck Surface (C7)
- ___ Other (Explain in Remarks)

Secondary Indicators (minimum of two required)

- ___ Surface Soil Cracks (B6)
- X Sparsely Vegetated Concave Surface (B8)
- ___ Drainage Patterns (B10)
- ___ Moss Trim Lines (B16)
- X Dry-Season Water Table (C2)
- ___ Crayfish Burrows (C8)
- ___ Saturation Vis ble on Aerial Imagery (C9)
- ___ Geomorphic Position (D2)
- ___ Shallow Aquitard (D3)
- X FAC-Neutral Test (D5)
- X Sphagnum Moss (D8) **(LRR T,U)**

Field Observations:

Surface Water Present?	Yes _____	No X	Depth (inches): _____
Water Table Present?	Yes X	No _____	Depth (inches): 12
Saturation Present? (includes capillary fringe)	Yes X	No _____	Depth (inches): 9

Wetland Hydrology Present? **Yes** X **No** _____

Descr be Recorded Data (stream gauge, monitoring well, aerial photos, previous inspections), if available:

Remarks:

VEGETATION (Four Strata) – Use scientific names of plants.

Sampling Point: 1 Wetland

Tree Stratum (Plot size: 30 feet)	Absolute % Cover	Dominant Species?	Indicator Status
1. *Pinus elliottii*	5	No	FACW
2. *Taxodium ascendens*	10	Yes	OBL
3. *Acer rubrum*	10	Yes	FAC
4. *Liquidambar styraciflua*	10	Yes	FAC
5. *Nyssa biflora*	10	Yes	OBL
6.			
7.			
8.			
	45	=Total Cover	
50% of total cover: 23		20% of total cover:	9

Sapling/Shrub Stratum (Plot size: 30 feet)			
1. *Pinus elliottii*	5	Yes	FACW
2.			
3.			
4. *Taxodium ascendens*	5	Yes	OBL
5.			
6.			
7.			
8.			
	10	=Total Cover	
50% of total cover: 5		20% of total cover:	2

Herb Stratum (Plot size: 30 feet)			
1. *Sphagnum spp*	5	Yes	OBL
2. *Woodwardia virginica*	5	Yes	OBL
3.			
4.			
5.			
6.			
7.			
8.			
9.			
10.			
11.			
12.			
	10	=Total Cover	
50% of total cover: 5		20% of total cover:	2

Woody Vine Stratum (Plot size: 30 feet)			
1.			
2.			
3.			
4.			
5.			
		=Total Cover	
50% of total cover:		20% of total cover:	

Dominance Test worksheet:

Number of Dominant Species That Are OBL, FACW, or FAC: 8 (A)

Total Number of Dominant Species Across All Strata: 8 (B)

Percent of Dominant Species That Are OBL, FACW, or FAC: 100.0% (A/B)

Prevalence Index worksheet:

Total % Cover of:			Multiply by:
OBL species	35	x 1	35
FACW species	10	x 2	20
FAC species	20	x 3	60
FACU species	0	x 4	0
UPL species	0	x 5	0
Column Totals:	65 (A)		115 (B)
Prevalence Index B/A			1.77

Hydrophytic Vegetation Indicators:

___ 1 - Rapid Test for Hydrophytic Vegetation

X 2 - Dominance Test is >50%

X 3 - Prevalence Index is ≤3.0[1]

___ Problematic Hydrophytic Vegetation[1] (Explain)

[1]Indicators of hydric soil and wetland hydrology must be present, unless disturbed or problematic.

Definitions of Four Vegetation Strata:

Tree – Woody plants, excluding vines, 3 in. (7.6 cm) or more in diameter at breast height (DBH), regardless of height.

Sapling/Shrub – Woody plants, excluding vines, less than 3 in. DBH and greater than 3.28 ft (1 m) tall.

Herb – All herbaceous (non-woody) plants, regardless of size, and woody plants less than 3.28 ft tall.

Woody Vine – All woody vines greater than 3.28 ft in height.

Hydrophytic Vegetation Present? **Yes** X **No** ___

Remarks: (If observed, list morphological adaptations below.)

SOIL

Sampling Point: 1 Wetland

Profile Description: (Describe to the depth needed to document the indicator or confirm the absence of indicators.)

Depth (inches)	Matrix Color (moist)	Matrix %	Redox Features Color (moist)	Redox %	Type[1]	Loc[2]	Texture	Remarks
0-3	10YR 2/1	100					Sandy	Greater than 70% coated
3-5	10YR 4/1	80	10YR 6/1	20	D	M	Sandy	stripping present

[1]Type: C=Concentration, D=Depletion, RM=Reduced Matrix, MS=Masked Sand Grains. [2]Location: PL=Pore Lining, M=Matrix.

Hydric Soil Indicators: (Applicable to all LRRs, unless otherwise noted.)

- ___ Histosol (A1)
- ___ Histic Epipedon (A2)
- ___ Black Histic (A3)
- ___ Hydrogen Sulfide (A4)
- ___ Stratified Layers (A5)
- ___ Organic Bodies (A6) **(LRR, P, T, U)**
- X 5 cm Mucky Mineral (A7) **(LRR P, T, U)**
- X Muck Presence (A8) **(LRR U)**
- ___ 1 cm Muck (A9) **(LRR P, T)**
- ___ Depleted Below Dark Surface (A11)
- ___ Thick Dark Surface (A12)
- ___ Coast Prairie Redox (A16) **(MLRA 150A)**
- ___ Sandy Mucky Mineral (S1) **(LRR O, S)**
- ___ Sandy Gleyed Matrix (S4)
- ___ Sandy Redox (S5)
- X Stripped Matrix (S6)
- ___ Dark Surface (S7) **(LRR P, S, T, U)**
- ___ Polyvalue Below Surface (S8) **(LRR S, T, U)**
- ___ Thin Dark Surface (S9) **(LRR S, T, U)**
- ___ Barrier Islands 1 cm Muck (S12) **(MLRA 153B, 153D)**
- ___ Loamy Mucky Mineral (F1) **(LRR O)**
- ___ Loamy Gleyed Matrix (F2)
- ___ Depleted Matrix (F3)
- ___ Redox Dark Surface (F6)
- ___ Depleted Dark Surface (F7)
- ___ Redox Depressions (F8)
- ___ Marl (F10) **(LRR U)**
- ___ Depleted Ochric (F11) **(MLRA 151)**
- ___ Iron-Manganese Masses (F12) **(LRR O, P, T)**
- ___ Umbric Surface (F13) **(LRR P, T, U)**
- ___ Delta Ochric (F17) **(MLRA 151)**
- ___ Reduced Vertic (F18) **(MLRA 150A, 150B)**
- ___ Piedmont Floodplain Soils (F19) **(MLRA 149A)**
- ___ Anomalous Bright Floodplain Soils (F20) **(MLRA 149A, 153C, 153D)**
- ___ Very Shallow Dark Surface (F22) **(MLRA 138, 152A in FL, 154)**

Indicators for Problematic Hydric Soils[3]:

- ___ 1 cm Muck (A9) **(LRR O)**
- ___ 2 cm Muck (A10) **(LRR S)**
- ___ Coast Prairie Redox (A16) **(outside MLRA 150A)**
- ___ Reduced Vertic (F18) **(outside MLRA 150A, 150B)**
- ___ Piedmont Floodplain Soils (F19) **(LRR P, T)**
- ___ Anomalous Bright Floodplain Soils (F20) **(MLRA 153B)**
- ___ Red Parent Material (F21)
- ___ Very Shallow Dark Surface (F22) **(outside MLRA 138, 152A in FL, 154)**
- ___ Barrier Islands Low Chroma Matrix (TS7) **(MLRA 153B, 153D)**
- ___ Other (Explain in Remarks)

[3]Indicators of hydrophytic vegetation and wetland hydrology must be present, unless disturbed or problematic.

Restrictive Layer (if observed):

Type: _____

Depth (inches): _____

Hydric Soil Present? **Yes** X **No** ___

Remarks:

This data form is revised from Atlantic and Gulf Coastal Plain Regional Supplement Version 2.0 to include the NRCS Field Indicators of Hydric Soils, Version 8.0, 2016.