Site	Date MMDDYY	Time HHMM	Depth (M) meters	Temp øC	Conductivity æS/cm	TDS mg/l	pH Units	Turbidity NTU	D.O. mg/l	D.O % Saturation	Secchi Depth meters	Lake elevation feet	outflow csf	Notes
PO-2	6/4/2020	1100	0.3	22.3	409.7	266.3	8.0	15.3	8.4	96.7		976.3	1000.0	Data are provisional and subject to revision until they have been thoroughly reviewed and received final approval.
PO-3	6/4/2020	1045	0.3	24.3	406.6	264.3	8.3	8.1	8.3	99.4	0.7			
PO-3	6/4/2020	1045	1.0	24.3	406.5	264.2	8.3	8.1	8.3	99.7				
PO-3	6/4/2020	1045	2.0	24.2	407.0	264.5	8.3	8.0	8.4	99.9				
PO-3	6/4/2020	1045	3.0	24.2	407.0	264.6	8.3	8.0	8.3	99.6				
PO-3	6/4/2020	1045	4.0	24.1	406.9	264.5	8.3	8.1	7.9	94.3				
PO-3	6/4/2020	1045	5.0	22.2	415.5	270.1	8.0	10.6	6.6	76.2				
PO-3	6/4/2020	1045	6.0	22.0	416.1	270.4	7.9	11.1	6.5	74.8				
PO-3	6/4/2020	1045	7.0	21.4	410.5	266.9	7.9	13.7	5.4	61.3				
PO-3	6/4/2020	1045	8.0	21.2	407.8	265.0	7.7	15.2	4.5	50.2				
PO-3	6/4/2020	1045	9.0	19.6	416.5	270.7	7.7	16.0	3.7	40.2				
PO-3	6/4/2020	1045	10.0	19.3	414.9	269.7	7.6	16.4	3.2	34.6				
PO-3	6/4/2020	1045	11.0	19.0	413.3	268.7	7.6	16.9	2.9	31.3				
PO-3	6/4/2020	1045	12.0	18.5	409.4	266.1	7.6	86.1	1.7	17.9				
PO-14	6/4/2020	1000	0.3	25.1	406.9	264.5	8.6	9.3	9.1	110.6	0.3			
PO-14	6/4/2020	1000	1.0	25.1	406.7	264.4	8.6	9.4	9.1	111.0				
PO-14	6/4/2020	1000	2.0	25.2	405.4	263.5	8.4	10.3	8.8	107.4				
PO-14	6/4/2020	1000	3.0	25.1	405.1	263.3	8.1	11.6	7.5	90.9				
PO-14	6/4/2020	1000	4.0	22.8	420.2	273.1	7.9	12.8	6.6	77.5				
PO-14	6/4/2020	1000	5.0	21.3	424.7	276.1	7.8	27.2	4.7	53.5				
PO-14	6/4/2020	1000	6.0	20.9	594.0	386.3	7.7	1265.6	4.3	47.8				
	6/4/2020													
PO-12	6/4/2020	0945	0.3	24.2	405.7	263.7	8.3	11.0	8.0	95.9	0.5			
PO-12	6/4/2020	0945	1.0	24.2	405.0	263.3	8.3	11.0	8.0	95.5				
PO-12	6/4/2020	0945	2.0	24.2	404.6	263.0	8.3	11.2	7.6	90.6				
PO-12	6/4/2020	0945	3.0	24.2	404.1	262.7	8.1	11.2	7.5	89.3				
PO-12	6/4/2020	0945	4.0	24.2	403.9	262.5	8.0	11.5	7.0	83.9				
PO-12	6/4/2020	0945	5.0	22.5	413.2	268.6	7.9	13.5	5.8	66.7				
PO-12	6/4/2020	0945	6.0	21.9	412.9	268.4	7.7	864.9	4.6	52.6				
PO-7	6/4/2020	0900	0.3	23.3	412.0	267.8	8.0	25.0	7.1	83.5	0.5			
PO-7	6/4/2020	0900	1.0	23.2	412.1	267.9	8.0	24.9	7.1	83.0				
PO-7	6/4/2020	0900	2.0	23.1	412.4	268.1	8.0	24.5	6.6	77.2				
PO-7	6/4/2020	0900	3.0	22.9	412.8	268.3	7.6	835.5	6.1	71.0				
PO-11	6/4/2020	1215	0.3	26.8	558.0	362.7	8.2	14.3	9.4	117.5				

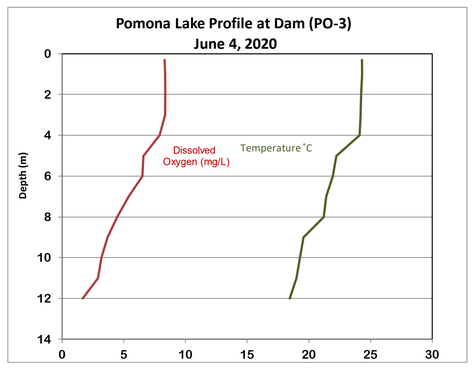

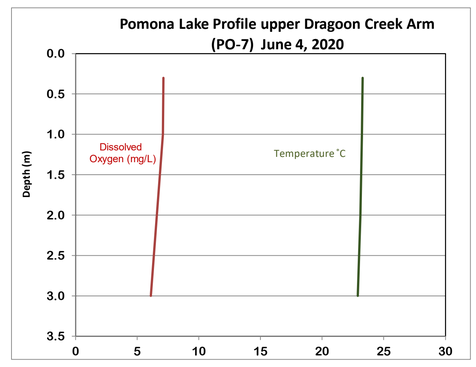

Site	Date MMDDYY	Time HHMM	Depth (M) meters	Temp øC	Conductivity æS/cm	TDS mg/l	pH Units	Turbidity NTU	D.O. mg/l	D.O % Saturation	Secchi Depth meters	Lake elevation feet	outflow csf	Notes
PO-2	7/2/2020	1100	0.3	25.1	305.7		7.8	39.5	7.0	85.1		975.0	250.0	Data are provisional and subject to revision until they have been thoroughly reviewed and received final approval.
PO-3	7/2/2020	1020	0.3	26.5	380.1		7.9	11.7	6.3	77.8	0.48			
PO-3	7/2/2020	1020	1.0	26.5	380.9		8.0	11.8	6.2	77.3				
PO-3	7/2/2020	1020	2.0	26.5	382.0		8.0	11.5	6.1	75.7				
PO-3	7/2/2020	1020	3.0	26.5	381.9		8.0	11.5	6.0	74.8				
PO-3	7/2/2020	1020	4.0	26.5	381.9		8.0	11.5	6.0	74.2				
PO-3	7/2/2020	1020	5.0	26.5	381.9		8.0	11.8	5.9	73.7				
PO-3	7/2/2020	1020	6.0	26.5	382.1		8.0	12.8	5.8	72.3				
PO-3	7/2/2020	1020	7.0	26.5	382.2		8.0	13.9	5.7	71.3				
PO-3	7/2/2020	1020	8.0	26.3	382.3		7.8	31.9	4.2	52.0				
PO-3	7/2/2020	1020	9.0	26.0	382.4		7.8	37.6	3.1	38.3				
PO-3	7/2/2020	1020	10.0	25.2	379.7		7.6	21.0	1.2	14.9				
PO-3	7/2/2020	1020	11.0	24.9	378.1		7.6	30.4	1.0	12.3				
PO-3	7/2/2020	1020	12.0	24.3	378.4		7.6	36.7	0.5	6.0				
PO-14	7/2/2020	950	0.3	27.2	372.7		8.3	16.4	7.2	91.2	0.45			
PO-14	7/2/2020	950	1.0	27.2	372.7		8.3	16.6	7.2	91.1				
PO-14	7/2/2020	950	2.0	27.2	373.6		8.1	16.8	6.6	83.7				
PO-14	7/2/2020	950	3.0	27.1	375.7		8.1	39.0	6.1	77.3				
PO-14	7/2/2020	950	4.0	26.7	380.8		7.9	29.6	4.6	57.5				
PO-14	7/2/2020	950	5.0	26.4	382.6		7.9	32.2	4.0	49.4				
PO-12	7/2/2020	930	0.3	27.5	369.2		8.2	15.4	7.2	91.0	0.35			
PO-12	7/2/2020	930	1.0	27.5	369.2		8.2	15.4	7.2	90.9				
PO-12	7/2/2020	930	2.0	27.5	369.4		8.2	15.5	7.1	90.4				
PO-12	7/2/2020	930	3.0	27.5	369.5		8.2	15.6	7.1	90.2				
PO-12	7/2/2020	930	4.0	27.4	370.3		8.0	33.6	5.4	68.7				
PO-12	7/2/2020	930	5.0	27.3	372.1		7.8	69.6	4.0	50.2				
PO-7	7/2/2020	910	0.3	27.3	389.0		7.8	23.8	6.8	86.3	0.30			
PO-7	7/2/2020	910	1.0	27.3	389.5		8.0	24.1	6.8	85.3				
PO-7	7/2/2020	910	2.0	27.3	390.0		8.0	24.7	6.6	83.9				
PO-11	7/2/2020	1125	0.3	27.3	367.6		8.2	10.9	8.0	101.1				

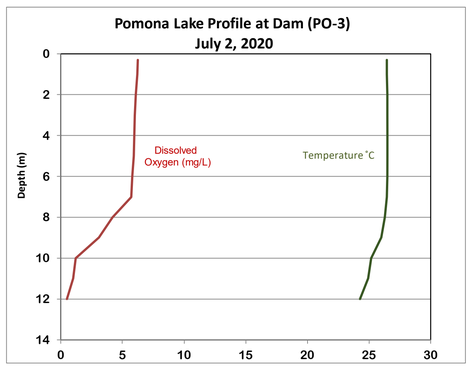

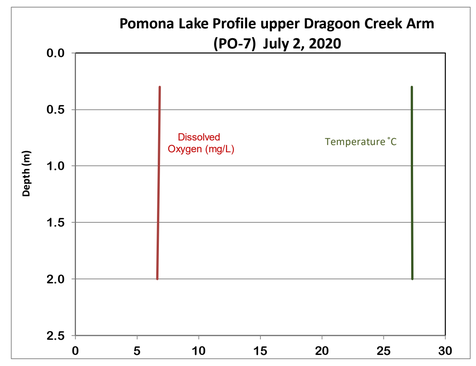

Site	Date MMDDYY	Time HHMM	Depth (M) meters	Temp øC	Conductivity æS/cm	TDS mg/l	pH Units	Turbidity NTU	D.O. mg/l	D.O % Saturation	Secchi Depth meters	Lake elevation feet	outflow csf	Notes
PO-2	8/6/2020	915	0.3	25.1	343.3		7.4	26.2	7.9	95.9		974.59	1000	Data are provisional and subject to revision until they have been thoroughly reviewed and received final approval.
PO-3	8/6/2020	1100	0.3	25.9	347.4		7.7	11.3	4.9	59.7	0.41			
PO-3	8/6/2020	1100	1.0	25.9	347.5		7.7	11.3	4.6	56.0				
PO-3	8/6/2020	1100	2.0	25.9	347.9		7.6	11.9	4.3	52.7				
PO-3	8/6/2020	1100	3.0	25.9	347.8		7.5	11.9	4.2	51.3				
PO-3	8/6/2020	1100	4.0	25.9	347.9		7.5	12.4	4.0	48.9				
PO-3	8/6/2020	1100	5.0	25.9	347.9		7.5	13.1	3.9	47.5				
PO-3	8/6/2020	1100	6.0	25.9	347.7		7.5	13.5	3.8	46.8				
PO-3	8/6/2020	1100	7.0	25.9	347.9		7.5	13.8	3.8	46.7				
PO-3	8/6/2020	1100	8.0	25.9	348.0		7.5	12.9	3.8	46.6				
PO-3	8/6/2020	1100	9.0	25.9	348.4		7.5	12.3	3.8	47.0				
PO-3	8/6/2020	1100	10.0	25.9	348.3		7.5	12.6	3.8	47.0				
PO-3	8/6/2020	1100	11.0	25.9	348.1		7.5	12.8	3.8	46.8				
PO-14	8/6/2020	1030	0.3	26.4	347.2		8.2	5.4	8.1	100.8	0.55			
PO-14	8/6/2020	1030	1.0	26.4	347.3		8.2	5.5	8.1	100.7				
PO-14	8/6/2020	1030	2.0	26.4	347.6		8.2	5.7	8.0	99.4				
PO-14	8/6/2020	1030	3.0	26.4	347.9		8.1	5.9	7.6	93.9				
PO-14	8/6/2020	1030	4.0	26.4	348.7		8.1	7.6	7.1	88.0				
PO-14	8/6/2020	1030	5.0	26.4	348.8		8.1	8.2	7.0	86.9				
PO-12	8/6/2020	1005	0.3	26.1	340.3		8.2	9.3	7.6	94.4	0.51			
PO-12	8/6/2020	1005	1.0	26.1	340.3		8.2	9.3	7.6	94.4				
PO-12	8/6/2020	1005	2.0	26.0	341.3		8.1	9.6	7.5	92.4				
PO-12	8/6/2020	1005	3.0	26.0	341.9		8.1	9.6	7.3	89.8				
PO-12	8/6/2020	1005	4.0	26.0	342.7		8.0	9.8	7.0	86.4				
PO-12	8/6/2020	1005	5.0	25.9	344.1		7.9	110.1	6.5	79.6				
PO-7	8/6/2020	945	0.3	25.6	335.6		8.0	25.8	7.2	88.1	0.23			
PO-7	8/6/2020	945	1.0	25.5	335.6		8.0	26.4	7.1	87.3				
PO-7	8/6/2020	945	2.0	25.5	335.9		8.0	46.3	6.9	84.2				
PO-11	8/6/2020	1200	0.3	25.3	287.3		7.3	49.8	7.6	92.7				

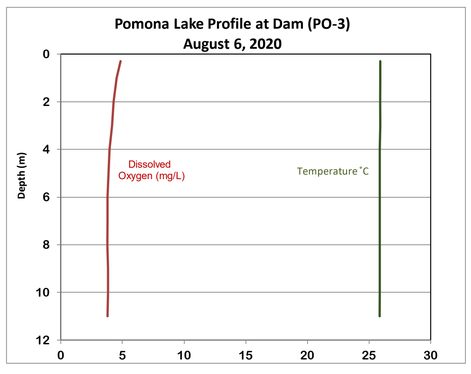

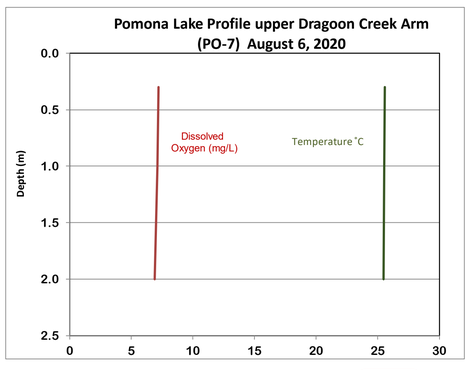

US Army Corps of Engineers ®
Kansas City District