Site	Date MMDDYY	Time HHMM	Depth (M) meters	Temp øC	Conductivity æS/cm	TDS mg/l	pH Units	Turbidity NTU	D.O. mg/l	D.O % Saturation	Secchi Depth meters	Lake elevation feet	outflow csf	Notes
CL-1	6/3/2020	1245	0.3	25.2	401.4	260.9	8.4	20.7	8.0	96.8		877.8	21	
														Data are provisional and subject to revision until they have been thoroughly reviewed and received final approval.
CL-2	6/3/2020	1400	0.3	25.2	403.3	262.2	8.5	6.1	8.6	103.9	1.1			
CL-2	6/3/2020	1400	1.0	25.2	403.1	262.0	8.5	6.0	8.6	104.0				
CL-2	6/3/2020	1400	2.0	25.0	402.2	261.4	8.5	5.2	8.6	104.5				
CL-2	6/3/2020	1400	3.0	24.8	401.8	261.2	8.5	4.7	8.7	104.7				
CL-2	6/3/2020	1400	4.0	24.4	401.2	260.8	8.5	4.0	8.7	104.5				
CL-2	6/3/2020	1400	5.0	24.2	401.5	261.0	8.5	3.8	8.7	104.0				
CL-2	6/3/2020	1400	6.0	23.9	401.8	261.2	8.5	4.0	8.3	98.2				
CL-2	6/3/2020	1400	7.0	21.8	415.0	269.8	8.0	4.8	6.8	77.5				
CL-2	6/3/2020	1400	8.0	20.8	419.7	272.8	7.9	5.4	6.2	69.5				
CL-2	6/3/2020	1400	9.0	19.6	424.8	276.1	7.8	6.5	5.2	56.7				
CL-2	6/3/2020	1400	10.0	18.4	416.5	270.8	7.7	8.9	3.6	38.9				
CL-2	6/3/2020	1400	11.0	18.2	411.0	267.1	7.7	10.2	3.4	36.1				
CL-2	6/3/2020	1400	12.0	17.9	405.3	263.4	7.6		2.4	25.3				
CL-12	6/3/2020	1430	0.3	25.7	396.0	257.4	8.7	10.1	10.5	128.3	0.6			
CL-12	6/3/2020	1430	1.0	25.5	396.1	257.5	8.7	10.2	10.5	128.0				
CL-12	6/3/2020	1430	2.0	25.1	397.7	258.5	8.5	11.0	9.4	113.7				
CL-12	6/3/2020	1430	3.0	22.3	413.7	268.9	8.1	12.9	7.0	80.1				
CL-12	6/3/2020	1430	4.0	21.2	415.4	270.0	7.8	915.8	5.5	61.8				
CL-18	6/3/2020	1445	0.3	27.1	393.1	255.5	8.7	6.3	12.3	154.4	0.6			
CL-18	6/3/2020	1445	1.0	27.1	392.8	255.3	8.7	6.7	12.3	154.8				
CL-18	6/3/2020	1445	2.0	24.9	406.4	264.2	8.4	7.4	10.8	130.9				
CL-18	6/3/2020	1445	3.0	24.4	409.1	265.9	8.4	7.8	10.2	122.4				
CL-18	6/3/2020	1445	4.0	23.7	411.4	267.4	8.1	563.8	7.5	88.6				
CL-6	6/3/2020	1245	0.3	26.343	444.1	288.653	8.02	40.34	7.11	88.3				

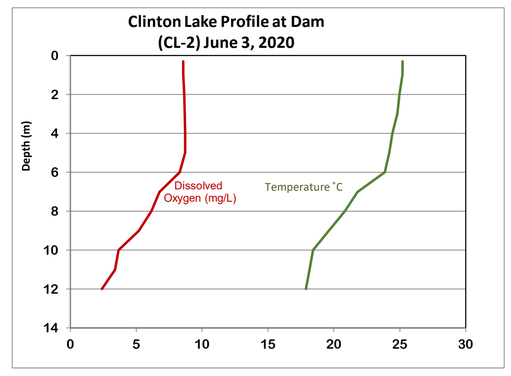

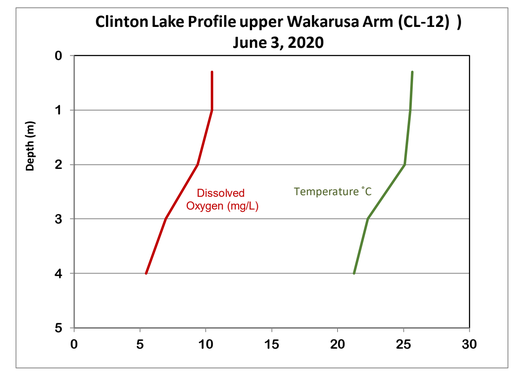

Site	Date MMDDYY	Time HHMM	Depth (M) meters	Temp øC	Conductivity æS/cm	TDS mg/l	pH Units	Turbidity NTU	D.O. mg/l	D.O % Saturation	Secchi Depth meters	Lake elevation feet	outflow csf	Notes
CL-1	7/1/2020	1400	0.3	27.3	373.4	242.7	8.3	9.3	7.5	94.4		877.17	21	
														Data are provisional and subject to revision until they have been thoroughly reviewed and received final approval.
CL-2	7/1/2020	1230	0.3	26.9	373.7	242.9	8.4	3.3	7.8	98.1	1.1			
CL-2	7/1/2020	1230	1.0	26.9	373.7	242.9	8.4	3.1	7.8	98.2				
CL-2	7/1/2020	1230	2.0	26.9	373.6	242.9	8.4	2.8	7.8	98.3				
CL-2	7/1/2020	1230	3.0	26.8	373.8	243.0	8.4	3.0	7.8	98.1				
CL-2	7/1/2020	1230	4.0	26.8	374.1	243.2	8.4	3.2	7.8	97.6				
CL-2	7/1/2020	1230	5.0	26.7	374.6	243.5	8.2	3.5	6.9	86.4				
CL-2	7/1/2020	1230	6.0	26.7	374.7	243.6	8.2	3.7	6.8	84.7				
CL-2	7/1/2020	1230	7.0	26.6	373.4	242.7	7.9	5.6	4.9	61.0				
CL-2	7/1/2020	1230	8.0	25.2	379.8	246.9	7.8	7.1	3.8	46.1				
CL-2	7/1/2020	1230	9.0	24.9	374.6	243.5	7.8	10.0	2.8	33.2				
CL-2	7/1/2020	1230	10.0	24.8	372.9	242.4	7.8	11.5	2.6	30.9				
CL-2	7/1/2020	1230	11.0	24.7	374.5	243.5	7.7	12.7	1.7	20.4				
CL-12	7/1/2020	1245	0.3	27.6	351.0	228.2	8.5	20.3	8.1	102.2	0.5			
CL-12	7/1/2020	1245	1.0	27.5	351.9	228.7	8.5	20.5	8.1	102.4				
CL-12	7/1/2020	1245	2.0	27.3	353.0	229.4	8.5	20.7	8.1	102.3				
CL-12	7/1/2020	1245	3.0	27.2	353.2	229.6	8.5	20.9	8.1	102.1				
CL-12	7/1/2020	1245	4.0	27.2	353.2	229.6	8.5	21.5	8.1	101.8				
CL-12	7/1/2020	1245	5.0	27.1	353.4	229.7	8.3	34.6	7.4	93.1				
CL-12	7/1/2020	1245	6.0	27.1	353.4	229.7	8.0	45.4	7.0	88.3				
CL-18	7/1/2020	1300	0.3	27.7	351.1	228.2	8.5	25.3	7.9	100.4	0.4			
CL-18	7/1/2020	1300	1.0	27.7	351.1	228.2	8.5	25.2	7.9	100.4				
CL-18	7/1/2020	1300	2.0	27.6	351.1	228.2	8.5	25.2	7.9	100.3				
CL-18	7/1/2020	1300	3.0	27.6	351.2	228.3	8.5	356.0	7.9	100.0				
CL-6	7/1/2020	1415	0.3	28.3	360.7	234.4	8.0	36.5	8.0	102.9				

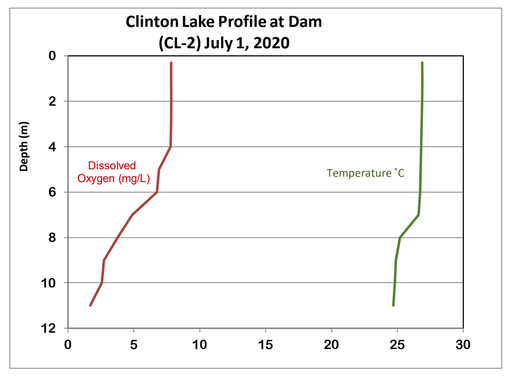

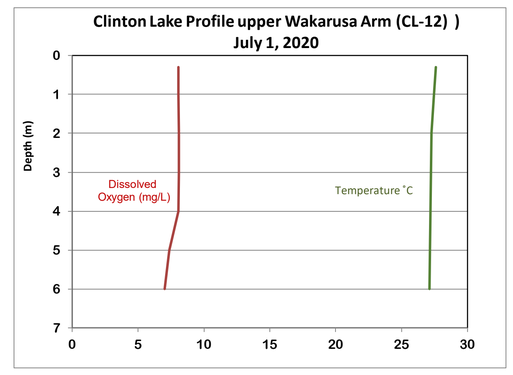

Site	Date MMDDYY	Time HHMM	Depth (M) meters	Temp øC	Conductivity æS/cm	TDS mg/l	pH Units	Turbidity NTU	D.O. mg/l	D.O % Saturation	Secchi Depth meters	Lake elevation feet	outflow csf	Notes
CL-1	8/5/2020	1200	0.3	25.9	339.5	220.7	8.1	13.2	8.0	98.3		879.14	1000	
														Data are provisional and subject to revision until they have been thoroughly reviewed and received final approval.
CL-2	8/5/2020	1230	0.3	26.6	345.5	224.6	8.2	5.3	6.9	85.9	0.9			
CL-2	8/5/2020	1230	1.0	26.6	345.5	224.6	8.2	5.3	6.9	85.8				
CL-2	8/5/2020	1230	2.0	26.6	345.5	224.6	8.2	5.3	6.9	85.5				
CL-2	8/5/2020	1230	3.0	26.5	345.6	224.6	8.1	5.3	6.8	84.7				
CL-2	8/5/2020	1230	4.0	26.5	345.6	224.6	8.1	5.3	6.8	84.5				
CL-2	8/5/2020	1230	5.0	26.3	345.8	224.8	8.1	5.5	6.7	83.3				
CL-2	8/5/2020	1230	6.0	26.3	346.0	224.9	8.1	5.5	6.7	82.9				
CL-2	8/5/2020	1230	7.0	26.3	346.1	224.9	8.1	5.5	6.7	82.6				
CL-2	8/5/2020	1230	8.0	26.2	346.3	225.1	8.0	5.7	6.6	81.9				
CL-2	8/5/2020	1230	9.0	26.2	346.4	225.1	8.0	5.8	6.6	81.8				
CL-2	8/5/2020	1230	10.0	26.1	346.1	225.0	8.0	7.1	6.5	80.8				
CL-2	8/5/2020	1230	11.0	26.1	345.5	224.6	7.9	7.9	6.2	76.2				
CL-2	8/5/2020	1230	12.0	25.7	293.2	190.6	7.6	43.2	4.7	57.7				
CL-12	8/5/2020	1310	0.3	25.9	314.1	204.2	8.3	20.2	7.8	95.4	0.3			
CL-12	8/5/2020	1310	1.0	25.9	314.1	204.2	8.3	20.3	7.7	95.4				
CL-12	8/5/2020	1310	2.0	25.8	314.8	204.6	8.1	20.3	7.4	90.9				
CL-12	8/5/2020	1310	3.0	25.6	318.0	206.7	8.0	21.0	7.0	85.5				
CL-12	8/5/2020	1310	4.0	25.5	319.7	207.8	8.0	21.6	6.9	84.1				
CL-12	8/5/2020	1310	5.0	25.3	323.5	210.3	8.0	23.6	6.4	78.0				
CL-12	8/5/2020	1310	6.0	25.3	324.0	210.6	8.0	24.3	6.4	77.7				
CL-12	8/5/2020	1310	7.0	25.3	324.3	210.8	7.8	49.3	5.9	71.5				
CL-18	8/5/2020	1330	0.3	26.3	329.0	213.8	8.5	13.6	9.0	111.1	0.3			
CL-18	8/5/2020	1330	1.0	26.3	329.0	213.8	8.5	13.7	9.0	111.4				
CL-18	8/5/2020	1330	2.0	26.2	329.0	213.8	8.5	13.8	9.0	111.9				
CL-18	8/5/2020	1330	3.0	25.9	331.1	215.2	8.1	15.5	8.4	102.8				
CL-18	8/5/2020	1330	4.0	25.8	333.7	216.9	7.8	38.8	7.6	93.5				
CL-6	8/5/2020	1145	0.3	25.3	304.8	198.1	8.1	21.9	7.7	94.0				

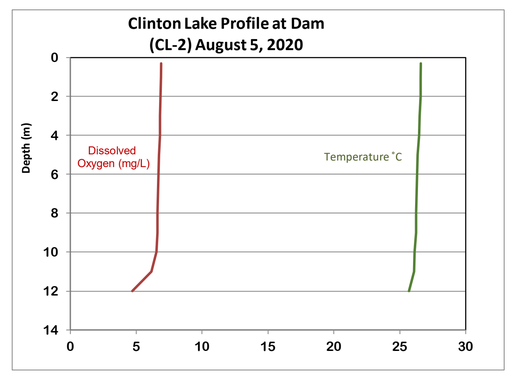

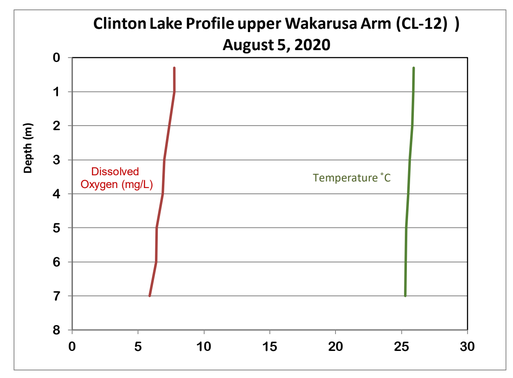

Site	Date MMDDYY	Time HHMM	Depth (M) meters	Temp øC	Conductivity æS/cm	TDS mg/l	pH Units	Turbidity NTU	D.O. mg/l	D.O % Saturation	Secchi Depth meters	Lake elevation feet	outflow csf	Notes
CL-1	9/2/2020	1400	0.3	27.5	329.2	214.0	8.1	9.8	7.7	97.2		875.73	21	
														Data are provisional and subject to revision until they have been thoroughly reviewed and received final approval.
CL-2	9/2/2020	1215	0.3	26.9	324.7	211.1	8.2	4.2	7.0	87.7	0.8			
CL-2	9/2/2020	1215	1.0	26.9	324.8	211.1	8.1	4.2	7.0	87.6				
CL-2	9/2/2020	1215	2.0	26.8	325.2	211.4	8.0	4.2	6.2	78.0				
CL-2	9/2/2020	1215	3.0	26.6	325.8	211.7	7.9	4.1	5.7	71.4				
CL-2	9/2/2020	1215	4.0	26.5	326.0	211.9	7.9	4.1	5.5	69.0				
CL-2	9/2/2020	1215	5.0	26.4	326.6	212.3	7.9	4.0	5.4	66.9				
CL-2	9/2/2020	1215	6.0	26.4	326.7	212.4	7.9	4.0	5.3	65.9				
CL-2	9/2/2020	1215	7.0	26.4	327.3	212.7	7.8	4.6	4.7	57.9				
CL-2	9/2/2020	1215	8.0	26.4	327.8	213.0	7.8	5.4	4.5	56.3				
CL-2	9/2/2020	1215	9.0	26.2	329.4	214.1	7.8	8.5	4.0	49.4				
CL-2	9/2/2020	1215	10.0	26.2	330.7	214.9	7.6	9.7	3.5	43.7				
CL-2	9/2/2020	1215	11.0	25.9	338.0	219.7	7.4	14.0	2.1	26.0				
CL-12	9/2/2020	1245	0.3	27.3	329.8	214.3	8.4	14.1	8.1	102.5	0.6			
CL-12	9/2/2020	1245	1.0	27.1	330.1	214.5	8.2	14.3	7.4	93.6				
CL-12	9/2/2020	1245	2.0	27.0	330.5	214.8	8.1	14.7	7.1	89.2				
CL-12	9/2/2020	1245	3.0	26.6	331.3	215.4	8.1	25.8	6.4	79.3				
CL-12	9/2/2020	1245	4.0	26.5	331.8	215.7	8.0	25.5	6.2	77.1				
CL-12	9/2/2020	1245	5.0	26.3	332.6	216.2	8.0	26.8	6.1	75.1				
CL-12	9/2/2020	1245	6.0	26.1	336.1	218.5	7.5	393.6	4.1	50.5				
CL-18	9/2/2020	1310	0.3	27.5	327.4	212.8	8.7	13.9	9.7	123.5	0.5			
CL-18	9/2/2020	1310	1.0	27.5	327.5	212.9	8.4	14.1	9.4	119.4				
CL-18	9/2/2020	1310	2.0	27.0	330.3	214.7	8.1	31.7	7.6	95.4				
CL-18	9/2/2020	1310	3.0	26.7	331.6	215.5	7.6	694.6	7.1	89.3				
CL-6	9/2/2020	1420	0.3	30.0	375.8	244.3	8.6	30.3	10.8	143.1				

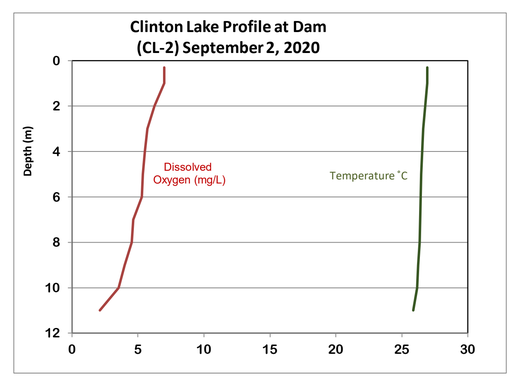

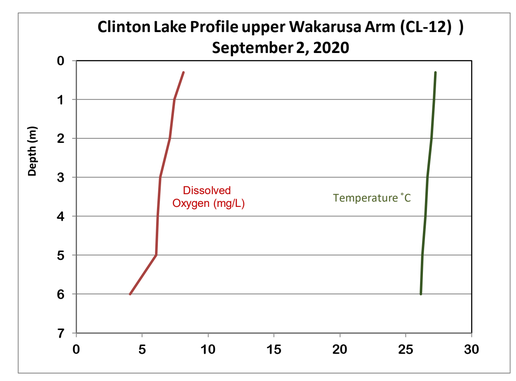

US Army Corps of Engineers ®
Kansas City District