Site Name	Date MMDDYY	Time HHMM	Depth meters	Temp °C	D.O. mg/l	D.O. % % Saturation	Secchi Depth meters	Lake elevation feet	outflow csf	Notes
WI-16	6/18/2020	0745	0.3	23.4	7.3	90.6		1515.5	50	
										Data are provisional and subject to revision until they have been thoroughly reviewed and received final approval.
WI-15A	6/18/2020	855	0.3	23.3	7.8	97.0	1.2			
WI-15A	6/18/2020	855	1.0	23.3	7.8	96.5				
WI-15A	6/18/2020	855	2.0	23.3	7.8	96.4				
WI-15A	6/18/2020	855	3.0	23.3	7.7	96.2				
WI-15A	6/18/2020	855	4.0	23.3	7.7	96.2				
WI-15A	6/18/2020	855	5.0	23.4	7.7	96.0				
WI-15A	6/18/2020	855	6.0	23.3	7.7	95.7				
WI-15A	6/18/2020	855	7.0	23.3	7.7	95.5				
WI-15A	6/18/2020	855	8.0	23.4	7.7	95.5				
WI-15A	6/18/2020	855	9.0	23.4	7.7	95.4				
WI-15A	6/18/2020	855	10.0	23.4	7.7	95.5				
WI-15A	6/18/2020	855	11.0	23.4	7.7	95.3				
WI-15A	6/18/2020	855	12.0	23.4	7.6	95.2				
WI-15A	6/18/2020	855	13.0	23.4	7.6	95.0				
WI-15A	6/18/2020	855	13.0	23.4	7.6	94.9				
WI-13	6/18/2020	915	0.3	22.8	7.6	93.4	0.9			
WI-13	6/18/2020	915	1.0	22.7	7.6	92.8				
WI-13	6/18/2020	915	2.0	22.7	7.5	92.6				
WI-13	6/18/2020	915	3.0	22.6	7.5	92.2				
WI-13	6/18/2020	915	4.0	22.6	7.5	92.1				
WI-13	6/18/2020	915	5.0	22.6	7.5	91.6				
WI-13	6/18/2020	915	6.0	22.6	7.5	91.5				
WI-13	6/18/2020	915	7.0	22.6	7.4	91.2				
WI-13	6/18/2020	915	8.0	22.6	7.4	91.2				
WI-13	6/18/2020	915	9.0	22.6	7.4	90.7				
WI-13	6/18/2020	915	10.0	22.6	7.3	89.9				
WI-13	6/18/2020	915	11.0	22.6	7.3	89.0				
WI-13	6/18/2020	915	12.0	22.6	7.3	89.6				
WI-13	6/18/2020	915	13.0	22.6	7.3	89.9				
WI-13	6/18/2020	915	14.0	22.5	7.3	88.7				
WI-20	6/18/2020	1010	0.3	22.7	7.3	89.0	1.0			
WI-20	6/18/2020	1010	1.0	22.6	7.2	87.7				
WI-20	6/18/2020	1010	2.0	22.6	7.2	87.9				
WI-20	6/18/2020	1010	3.0	22.5	7.0	86.1				
WI-20	6/18/2020	1010	4.0	22.5	6.9	84.5				
WI-20	6/18/2020	1010	5.0	22.5	6.9	84.1				
WI-20	6/18/2020	1010	6.0	22.3	6.3	77.0				
WI-20	6/18/2020	1010	7.0	22.3	6.3	77.1				
WI-9	6/18/2020	940	0.3	23.2	7.8	96.3	0.6			
WI-9	6/18/2020	940	1.0	23.2	7.7	95.7				
WI-9	6/18/2020	940	2.0	23.3	7.7	95.7				
WI-9	6/18/2020	940	3.0	23.3	7.7	95.0				
WI-9	6/18/2020	940	4.0	23.3	7.6	94.8				
WI-9	6/18/2020	940	5.0	23.4	7.6	94.8				

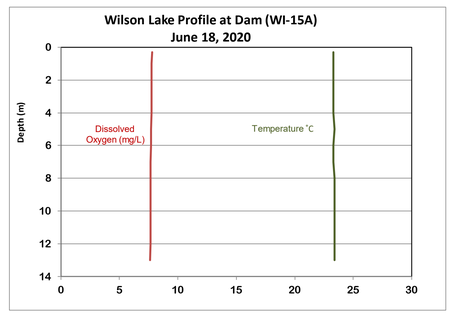

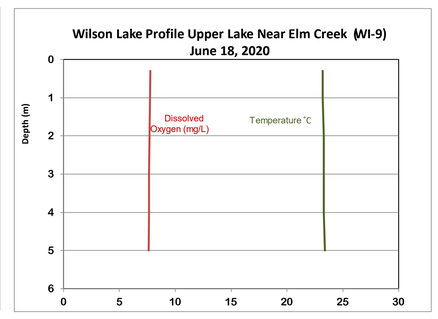

Site	Date MMDDYY	Time HHMM	Depth (M) meters	Temp øC	Conductivity æS/cm	TDS mg/l	pH Units	Turbidity NTU	D.O. mg/l	D.O % Saturation	Secchi Depth meters	Lake elevation feet	outflow csf	Notes
WI-16	7/22/2020	0745	0.3	25.9	1940.0	1261.2	7.8	40.6	7.4	92.0		1516.13	50	
														Data are provisional and subject to revision until they have been thoroughly reviewed and received final approval.
WI-15A	7/22/2020	900	0.3	27.7	1911.0	1241.8	8.2	4.9	7.8	100.0	1.5			
WI-15A	7/22/2020	855	1.0	27.7	1911.0	1241.9	8.2	2.3	7.9	100.0				
WI-15A	7/22/2020	855	2.0	27.7	1911.0	1241.9	8.2	1.7	7.9	101.0				
WI-15A	7/22/2020	855	3.0	27.6	1911.0	1242.1	8.1	1.6	8.0	102.0				
WI-15A	7/22/2020	855	4.0	27.5	1911.0	1242.5	8.1	1.8	7.6	96.0				
WI-15A	7/22/2020	855	5.0	27.4	1912.0	1242.9	8.1	2.2	7.4	94.0				
WI-15A	7/22/2020	855	6.0	27.3	1912.0	1243.1	8.1	2.3	6.9	87.0				
WI-15A	7/22/2020	855	7.0	27.0	1913.0	1243.5	8.1	2.3	6.8	85.0				
WI-15A	7/22/2020	855	8.0	26.5	1917.0	1246.2	7.9	7.2	5.3	67.0				
WI-15A	7/22/2020	855	9.0	26.6	1916.0	1245.7	8.0	1.7	6.2	77.0				
WI-15A	7/22/2020	855	10.0	26.5	1918.0	1246.5	7.9	7.8	5.0	62.0				
WI-15A	7/22/2020	900	11.0	25.5	1924.0	1250.9	7.7	10.2	2.7	34.0				
WI-15A	7/22/2020	900	12.0	25.4	1925.0	1251.0	7.7	9.5	2.6	32.0				
WI-15A	7/22/2020	900	13.0	24.6	1925.0	1251.3	7.5	17.8	0.7	9.0				
WI-15A	7/22/2020	900	14.0	25.3	1924.0	1250.9	7.6	3.5	2.3	28.0				
WI-15A	7/22/2020	900	15.0	23.3	1924.0	1250.6	7.5	11.7	0.3	4.0				
WI-15A	7/22/2020	900	16.0	22.8	1927.0	1252.4	7.5		0.4	5.0				
WI-15A	7/22/2020	855	17.0	22.8	1927.0	1252.6	7.5		0.4	5.0				
WI-13	7/22/2020	920	0.3	27.8	1916.0	1245.4	8.2	1.8	8.3	106.0	1.35			
WI-13	7/22/2020	920	1.0	27.8	1916.0	1245.4	8.2	1.8	8.3	106.0				
WI-13	7/22/2020	920	2.0	27.7	1916.0	1245.1	8.2	1.8	8.3	106.0				
WI-13	7/22/2020	920	3.0	27.7	1915.0	1244.8	8.2	1.7	8.3	106.0				
WI-13	7/22/2020	920	4.0	27.2	1910.0	1241.4	8.2	1.3	8.1	103.0				
WI-13	7/22/2020	920	5.0	27.1	1910.0	1241.3	8.2	1.3	7.7	98.0				
WI-13	7/22/2020	920	6.0	27.0	1909.0	1240.8	8.1	1.5	7.5	94.0				
WI-13	7/22/2020	920	7.0	26.8	1913.0	1243.2	8.1	1.6	6.9	86.0				
WI-13	7/22/2020	920	8.0	26.6	1914.0	1244.3	8.1	2.2	6.8	85.0				
WI-13	7/22/2020	920	9.0	26.6	1914.0	1244.4	8.1	2.2	6.8	85.0				
WI-13	7/22/2020	920	10.0	26.4	1917.0	1246.2	7.9	2.3	5.9	73.0				
WI-13	7/22/2020	920	11.0	26.3	1918.0	1246.6	7.9	2.3	5.4	67.0				
WI-13	7/22/2020	920	12.0	25.5	1925.0	1251.5	7.6	2.5	3.1	38.0				
WI-13	7/22/2020	920	13.0	25.5	1925.0	1251.5	7.6	2.7	2.9	36.0				
WI-13	7/22/2020	920	14.0	25.0	1924.0	1250.9	7.6	3.9	1.7	21.0				
WI-20	7/22/2020	945	0.3	27.7	1911.0	1242.4	8.2	1.9	8.2	105.0	1.25			
WI-20	7/22/2020	1010	1.3	27.7	1912.0	1242.6	8.2	1.8	8.2	105.0				
WI-20	7/22/2020	1010	2.0	27.6	1912.0	1242.5	8.2	1.8	7.9	101.0				
WI-20	7/22/2020	1010	3.5	27.2	1912.0	1242.6	8.2	1.7	7.6	97.0				
WI-20	7/22/2020	1010	4.3	27.0	1912.0	1242.5	8.2	1.7	7.6	96.0				
WI-20	7/22/2020	1010	5.8	26.8	1911.0	1242.3	8.1	2.0	7.2	90.0				
WI-20	7/22/2020	1010	6.1	26.8	1911.0	1242.1	8.1	2.2	7.1	90.0				
WI-20	7/22/2020	1010	7.0	26.6	1908.0	1240.4	7.9	4.8	6.1	77.0				
WI-20	7/22/2020	1010	8.0	26.6	1908.0	1239.9	7.9	5.8	6.0	75.0				
WI-20	7/22/2020	1010	9.0	26.2	1903.0	1236.7	7.7		3.9	48.0				
WI-9	7/22/2020	945	0.3	27.9	2090.0	1358.3	8.3	11.1	8.1	104.0	0.55			
WI-9	7/22/2020	945	1.0	27.8	2090.0	1358.4	8.3	11.1	8.1	104.0				
WI-9	7/22/2020	945	2.0	27.8	2097.0	1362.8	8.1	11.4	7.6	97.0				
WI-9	7/22/2020	945	3.0	27.7	2109.0	1370.7	8.1	12.0	6.7	86.0				
WI-9	7/22/2020	945	4.0	27.6	2102.0	1366.3	8.1	12.8	6.4	82.0				
WI-9	7/22/2020	945	5.0	27.5	2088.0	1357.4	8.1	42.4	5.8	74.0				
WI-9	7/22/2020	945	6.0	27.4	2061.0	1339.5	8.0		5.0	64.0				
WI-1	7/22/2020	730	0.3	25.3	2024.0	1315.9	7.9	171.8	7.2	88.0				

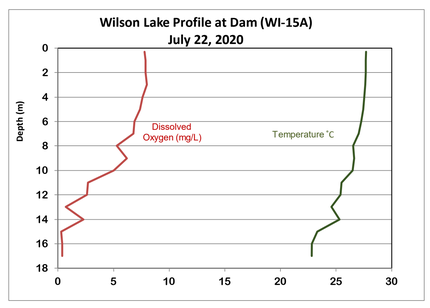

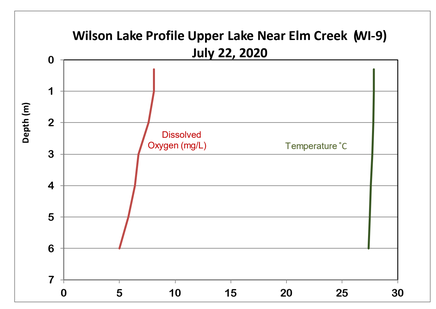

Site	Date MMDDYY	Time HHMM	Depth (M) meters	Temp øC	Conductivity æS/cm	TDS mg/l	pH Units	Turbidity NTU	D.O. mg/l	D.O % Saturation	Secchi Depth meters	Lake elevation feet	outflow csf	Notes
WI-16	8/26/2020	0800	0.3	23.9	1958.0	1272.5	8.0	4.1	7.2	86.2		1575.71	15	
														Data are provisional and subject to revision until they have been thoroughly reviewed and received final approval.
WI-15A	8/26/2020	0830	0.3	26.4	1968.0	1279.4	8.2	2.2	8.0	99.9	1.3			
WI-15A	8/26/2020	0830	1.0	26.4	1968.0	1279.4	8.2	2.2	8.0	100.0				
WI-15A	8/26/2020	0830	2.0	26.4	1969.0	1279.7	8.2	2.2	8.0	100.1				
WI-15A	8/26/2020	0830	3.0	26.4	1969.0	1279.9	8.2	2.2	8.0	100.2				
WI-15A	8/26/2020	0830	4.0	26.4	1969.0	1280.2	8.2	2.2	8.0	100.2				
WI-15A	8/26/2020	0830	5.0	26.4	1969.0	1280.1	8.2	2.3	8.0	100.1				
WI-15A	8/26/2020	0830	6.0	26.4	1969.0	1280.1	8.2	2.3	8.0	100.1				
WI-15A	8/26/2020	0830	7.0	26.4	1970.0	1280.2	8.2	2.3	8.0	99.9				
WI-15A	8/26/2020	0830	8.0	26.4	1970.0	1280.2	8.2	2.3	8.0	99.8				
WI-15A	8/26/2020	0830	9.0	26.4	1970.0	1280.3	8.2	2.5	8.0	99.4				
WI-15A	8/26/2020	0830	10.0	26.3	1970.0	1280.7	8.1	2.8	7.3	90.6				
WI-15A	8/26/2020	0830	11.0	26.3	1970.0	1280.8	8.1	2.9	7.2	90.1				
WI-15A	8/26/2020	0830	12.0	26.1	1972.0	1281.6	8.1	3.3	7.0	86.9				
WI-15A	8/26/2020	0830	13.0	26.1	1972.0	1281.8	8.1	3.4	6.6	82.5				
WI-15A	8/26/2020	0830	14.0	26.0	1972.0	1282.1	7.9	3.3	6.1	75.9				
WI-15A	8/26/2020	0830	15.0	25.9	1973.0	1282.2	7.9	3.4	5.6	69.7				
WI-15A	8/26/2020	0830	16.0	25.9	1973.0	1282.4	7.9	3.7	5.2	64.2				
WI-13	8/26/2020	0905	0.3	25.5	1972.0	1281.8	8.1	2.8	7.1	87.4	1.4			
WI-13	8/26/2020	0905	1.0	25.5	1971.0	1281.3	8.1	2.8	7.1	87.2				
WI-13	8/26/2020	0905	2.0	25.5	1973.0	1282.4	8.1	2.8	7.0	85.4				
WI-13	8/26/2020	0905	3.0	25.5	1973.0	1282.7	8.1	2.7	6.9	84.1				
WI-13	8/26/2020	0905	4.0	25.5	1973.0	1282.5	8.1	2.8	6.8	83.9				
WI-13	8/26/2020	0905	5.0	25.5	1973.0	1282.8	8.1	2.8	6.8	83.7				
WI-13	8/26/2020	0905	6.0	25.5	1973.0	1282.4	8.1	2.8	6.8	83.6				
WI-13	8/26/2020	0905	7.0	25.5	1973.0	1282.6	8.1	2.8	6.8	83.5				
WI-13	8/26/2020	0905	8.0	25.5	1974.0	1282.8	8.1	2.8	6.8	83.2				
WI-13	8/26/2020	0905	9.0	25.5	1973.0	1282.5	8.1	2.8	6.8	83.1				
WI-13	8/26/2020	0905	10.0	25.5	1974.0	1282.8	8.1	2.7	6.7	82.8				
WI-13	8/26/2020	0905	11.0	25.5	1973.0	1282.7	8.1	2.7	6.7	82.7				
WI-13	8/26/2020	0905	12.0	25.5	1973.0	1282.7	8.1	2.7	6.7	82.6				
WI-13	8/26/2020	0905	13.0	25.5	1974.0	1282.9	8.1	2.6	6.7	82.6				
WI-13	8/26/2020	0905	14.0	25.5	1973.0	1282.7	8.1	2.6	6.7	82.6				
WI-13	8/26/2020	0905	15.0	25.5	1974.0	1282.9	8.1	2.7	6.8	82.9				
WI-13	8/26/2020	0905	16.0	25.4	1973.0	1282.4	8.0	6.6	6.8	83.7				
WI-20	8/26/2020	1000	0.3	25.5	1970.0	1280.5	8.1	4.2	6.8	83.2	1.1			
WI-20	8/26/2020	1000	1.0	25.5	1970.0	1280.7	8.1	4.2	6.8	83.0				
WI-20	8/26/2020	1000	2.0	25.5	1971.0	1281.0	8.1	4.2	6.7	82.4				
WI-20	8/26/2020	1000	3.0	25.5	1971.0	1281.0	8.1	4.2	6.7	82.1				
WI-20	8/26/2020	1000	4.0	25.5	1971.0	1281.0	8.1	4.3	6.7	81.8				
WI-20	8/26/2020	1000	5.0	25.5	1971.0	1281.3	8.1	4.7	6.6	81.3				
WI-20	8/26/2020	1000	6.0	25.5	1971.0	1281.3	8.1	4.9	6.6	81.2				
WI-20	8/26/2020	1000	7.0	25.5	1971.0	1281.2	8.1	5.5	6.6	80.9				
WI-9	8/26/2020	0930	0.3	25.7	2088.0	1356.9	8.2	13.7	7.3	89.7	0.5			
WI-9	8/26/2020	0930	1.0	25.7	2088.0	1356.9	8.2	13.6	7.3	89.6				
WI-9	8/26/2020	0930	2.0	25.7	2089.0	1357.5	8.2	13.8	7.3	89.3				
WI-9	8/26/2020	0930	3.0	25.6	2090.0	1358.7	8.2	13.9	7.2	88.4				
WI-9	8/26/2020	0930	4.0	25.6	2096.0	1362.2	8.2	14.8	7.1	86.8				
WI-9	8/26/2020	0930	5.0	25.6	2114.0	1374.2	8.2	19.3	6.5	80.3				
WI-1	8/26/2020	0715	0.3	21.5	2968.0	1929.1	8.0	35.2	7.4	84.1				

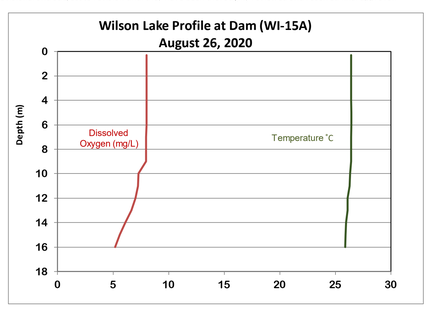

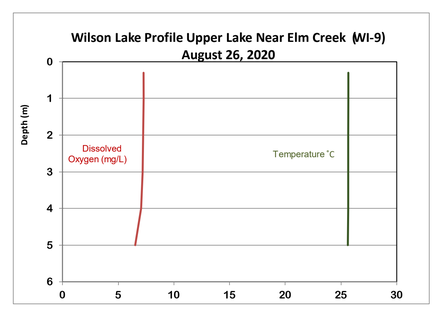

Site	Date MMDDYY	Time HHMM	Depth (M) meters	Temp øC	Conductivity æS/cm	TDS mg/l	pH Units	Turbidity NTU	D.O. mg/l	D.O % Saturation	Secchi Depth meters	Lake elevation feet	outflow csf	Notes
WI-16	9/23/2020	1130	0.3	21.3	2007.0	1304.3	8.2	5.5	8.4	96.0		1515.6	15	
														Data are provisional and subject to revision until they have been thoroughly reviewed and received final approval.
WI-15A	9/23/2020	0915	0.3	21.1	1981.0	1287.6	8.4	0.2	9.1	102.0	1.1			
WI-15A	9/23/2020	0915	1.0	21.1	1981.0	1287.6	8.4	0.2	9.1	102.0				
WI-15A	9/23/2020	0915	2.0	21.1	1981.0	1287.4	8.4	0.2	9.0	102.0				
WI-15A	9/23/2020	0915	3.0	21.0	1981.0	1287.5	8.4	0.2	9.0	102.0				
WI-15A	9/23/2020	0915	4.0	21.0	1981.0	1287.5	8.4	0.2	9.0	102.0				
WI-15A	9/23/2020	0915	5.0	21.0	1981.0	1287.5	8.4	0.2	9.0	101.0				
WI-15A	9/23/2020	0915	6.0	21.0	1981.0	1287.5	8.4	0.4	8.9	101.0				
WI-15A	9/23/2020	0915	7.0	21.0	1980.0	1287.1	8.3	0.6	8.9	100.0				
WI-15A	9/23/2020	0915	8.0	21.0	1979.0	1286.4	8.3	0.7	8.8	99.0				
WI-15A	9/23/2020	0915	9.0	21.0	1978.0	1286.0	8.3	0.8	8.4	94.0				
WI-15A	9/23/2020	0915	10.0	20.5	1985.0	1290.2	8.3	1.1	7.4	83.0				
WI-15A	9/23/2020	0915	11.0	20.3	1993.0	1295.4	8.2	0.9	7.1	79.0				
WI-15A	9/23/2020	0915	12.0	20.2	1999.0	1299.1	8.2	0.8	6.9	77.0				
WI-15A	9/23/2020	0915	13.0	20.2	2001.0	1300.5	8.2	1.0	6.7	75.0				
WI-15A	9/23/2020	0915	14.0	20.2	2002.0	1301.6	8.2	1.1	6.5	73.0				
WI-15A	9/23/2020	0915	15.0	20.2	2005.0	1303.0	8.2	1.5	6.5	72.0				
WI-15A	9/23/2020	0915	16.0	20.1	2008.0	1305.4	8.2	1.8	6.0	66.0				
WI-15A	9/23/2020	0915	17.0	19.9	2030.0	1319.4	7.9	140.7	4.4	48.0				
WI-13	9/23/2020	0950	0.3	20.3	1996.0	1297.4	8.3	0.1	8.3	93.0	1.3			
WI-13	9/23/2020	0950	1.0	20.3	1996.0	1297.3	8.3	0.1	8.3	93.0				
WI-13	9/23/2020	0950	2.0	20.3	1995.0	1297.0	8.3	0.1	8.3	92.0				
WI-13	9/23/2020	0950	3.0	20.3	1996.0	1297.3	8.3	0.1	8.2	91.0				
WI-13	9/23/2020	0950	4.0	20.2	1997.0	1297.8	8.3	0.1	8.1	91.0				
WI-13	9/23/2020	0950	5.0	20.2	2000.0	1300.0	8.3	0.1	8.0	89.0				
WI-13	9/23/2020	0950	6.0	20.2	2001.0	1300.4	8.3	0.1	7.9	88.0				
WI-13	9/23/2020	0950	7.0	20.2	2002.0	1301.3	8.2	0.1	7.8	87.0				
WI-13	9/23/2020	0950	8.0	20.2	2003.0	1302.2	8.2	0.1	7.7	85.0				
WI-13	9/23/2020	0950	9.0	20.1	2004.0	1302.5	8.2	0.1	7.6	84.0				
WI-13	9/23/2020	0950	10.0	20.1	2004.0	1302.6	8.2	0.1	7.6	84.0				
WI-13	9/23/2020	0950	11.0	20.1	2005.0	1303.5	8.2	0.2	7.5	83.0				
WI-13	9/23/2020	0950	12.0	20.1	2008.0	1305.5	8.2	1.1	7.2	79.0				
WI-13	9/23/2020	0950	13.0	20.0	2012.0	1307.9	8.2	1.7	6.8	76.0				
WI-13	9/23/2020	0950	14.0	19.9	2015.0	1310.0	8.1	2.7	6.6	73.0				
WI-13	9/23/2020	0950	15.0	19.9	2015.0	1309.9	8.1	5.7	6.5	72.0				
WI-20	9/23/2020	1045	0.3	20.3	2002.0	1301.5	8.2	0.7	8.1	90.0	1			
WI-20	9/23/2020	1045	1.0	20.3	2002.0	1301.2	8.2	0.8	8.0	89.0				
WI-20	9/23/2020	1045	2.0	20.1	2002.0	1301.1	8.2	0.7	7.9	88.0				
WI-20	9/23/2020	1045	3.0	20.0	2004.0	1302.4	8.2	0.6	7.7	86.0				
WI-20	9/23/2020	1045	4.0	19.9	2007.0	1304.5	8.2	0.2	7.2	80.0				
WI-20	9/23/2020	1045	5.0	19.9	2008.0	1304.9	8.2	0.2	7.2	79.0				
WI-20	9/23/2020	1045	6.0	19.9	2009.0	1305.9	8.1	0.9	7.0	77.0				
WI-20	9/23/2020	1045	7.0	19.9	2009.0	1306.0	8.1	1.0	6.9	76.0				
WI-20	9/23/2020	1045	8.0	19.8	2009.0	1306.0	8.0	493.8	6.2	69.0				
WI-9	9/23/2020	1015	0.3	21.0	2054.0	1335.1	8.3	4.2	8.5	96.0	0.6			
WI-9	9/23/2020	1015	1.0	21.1	2050.0	1332.3	8.3	4.2	8.3	93.0				
WI-9	9/23/2020	1015	2.0	21.0	2050.0	1332.3	8.3	4.2	8.2	93.0				
WI-9	9/23/2020	1015	3.0	21.0	2050.0	1332.6	8.3	4.2	8.1	92.0				
WI-1	9/23/2020	1230	0.3	15.7	897.0	583.0	8.4	21.3	8.8	89.0				

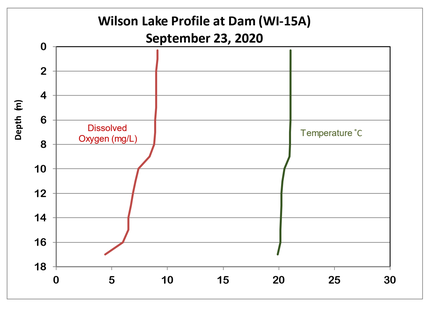

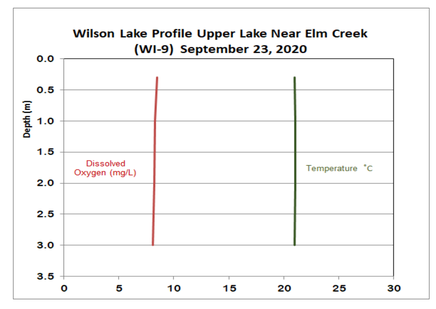

US Army Corps of Engineers ®
Kansas City District